

**THE SOUTHEND-ON-SEA BOROUGH COUNCIL (VARIOUS ROADS) (STOPPING, WAITING, LOADING AND UNLOADING PROHIBITIONS AND RESTRICTIONS, PARKING PLACES AND PERMIT PARKING ZONES) (CONSOLIDATION) ORDER 2016 (AMENDMENT NO. 1) ORDER 2018
Road Traffic Regulation Act 1984**

NOTICE IS HEREBY GIVEN that Southend-on-Sea Borough Council proposes to make the above Order under Sections 1, 2, 4, and 124 (and part IV of Schedule 9) of the Road Traffic Regulation Act 1984 as amended by the Road Traffic Act 1991 and of all other enabling powers and after consultation with the Chief Officer of Police in accordance to Part III of Schedule 9 to the act of 1984 as amended by Part 6 of the Traffic Management Act 2004 the effect of which will amend the above-mentioned Consolidation Order by the adding and deleting of the items listed below and the updating of Map Tile Schedules U23, U24, V22, V23, V24 & W23

To introduce No Waiting Mon-Fri 11am-12 Noon on the following lengths of Road

Road	Side of Road	Proposed Description
Fermoy Road	South	From a point 14m east of its junction with Thorpe Hall Avenue to approximately 18m west of its junction with Tyrone Road
Fermoy Road	North	From a point 14m east of its junction with Thorpe Hall Avenue to the boundary of Nos 31/33 Fermoy Road
Tyrone Road	East	From a point 15m north of its junction with Johnstone Road to a point 14m south of its junction with Fermoy Road
Tyrone Road	West	From a point 15m north of its junction with Johnstone Road to the boundary of Nos 89/91 Tyrone Road

To introduce Limited Waiting Mon-Fri 9am-5pm 1 Hour No Return within 4 Hours on the following length of Road

Road	Side of Road	Proposed Description
Tyrone Road	West	From the boundary of 89/91 Tyrone Road to a point 12 m southwest of its junction with Fermoy Road

To introduce No Loading at Any Time on the following lengths of Road

Road	Side of Road	Proposed Description
Fermoy Road	South	East of its junction with Tyrone Road for approximately 19m
Fermoy Road	South	West of its junction with Tyrone Road for approximately 18m
Tyrone Road	West	South of its junction with Fermoy Road for approximately 12m
Tyrone Road	East	South of its junction with Fermoy Road for approximately 14m

To introduce No Waiting 9am-6pm - 1st March to 31st October on the following lengths of Road

Road	Side of Road	Proposed Description
Colbert Avenue	North	From a point opp the western flank wall of Nos 1 to 6 Links Court to the eastern boundary of No. 1 Colbert Avenue

Extending Existing Junction Protection to a distance of 15m

Road	Side of Junction
Colbert Avenue at its junction with Clieveden Road	Both
Colbert Avenue at its junction with Walton Road	Both
Colbert Avenue at its junction with Lynton Road	Both
Colbert Avenue at its junction with Warwick Road	East
Burges Road at its junction with Burges Terrace	Both

REVOCATIONS

THE SOUTHEND-ON-SEA BOROUGH COUNCIL (VARIOUS ROADS) (STOPPING, WAITING, LOADING AND UNLOADING PROHIBITIONS AND RESTRICTIONS, PARKING PLACES AND PERMIT PARKING ZONES) (CONSOLIDATION) ORDER 2016

No Waiting Mon-Fri - 2pm-3pm

Fermoy Road Item Nos. 108905 & 108906

Copies of the draft Order, plan and Statement of the Council's Reasons for proposing to make the Order may be viewed at the Contact Centre on the ground floor of the Civic Centre (address below) during normal office hours. Documents can also be viewed online at <http://www.southendtraffweb.co.uk/consult/main.html>

Comments on the proposals together with the reasons for which they are made should be sent in writing or via the above website to reach the **Deputy Chief Executive (Place) and marked for the attention of the Traffic Management & Road Safety Team at the address below by no later than 6th February 2018**

All written representations received concerning Traffic Regulation Orders are public documents that may be inspected by any person on demand

A Griffin
Chief Executive & Town Clerk

Civic Centre, Victoria Avenue,
Southend-on-Sea, Essex. SS2 6ER

Dated: 17th January 2018



THE SOUTHEND-ON-SEA BOROUGH COUNCIL (VARIOUS ROADS) (STOPPING, WAITING, LOADING AND UNLOADING PROHIBITIONS AND RESTRICTIONS, PARKING PLACES AND PERMIT PARKING ZONES)(CONSOLIDATION) ORDER 2016 (AMENDMENT NO. 1) ORDER 2018

The Southend-on-Sea Borough Council, in exercise of its powers under Sections 1, 2, 4, and 124, (and part IV of Schedule 9) of the Road Traffic Regulation Act 1984 ("the Act"), and The Road Traffic Act 1991 and of all other enabling powers, and after consultation with the Chief Officer of Police in accordance with Part III of Schedule 9 to the Act, of 1984 as amended by part 6 of the Traffic Management Act 2004, hereby makes the following Order:-

1. The Southend-on-Sea Borough Council (Various Roads) (Stopping, Waiting, Loading and Unloading Prohibitions and Restrictions, Parking Places and Permit Parking Zones)(Consolidation) Order 2016 is hereby further amended by:

Adding and deleting the items represented on the schedules and plans in the Map Tile Schedules to this Order

The following Map Tiles Schedule will be updated U23, U24, V22, V23, V24 & W23

This Order may be cited as The Southend-on-Sea Borough Council (Various Roads) (Stopping, Waiting, Loading and Unloading Prohibitions and Restrictions, Parking Places and Permit Parking Zones)(Consolidation) Order 2016 (Amendment No. 1) Order 2017 and shall come into effect on

Other than the amendments of this Order, The Southend-on-Sea Borough Council (Various Roads) (Stopping, Waiting, Loading and Unloading Prohibitions and Restrictions, Parking Places and Permit Parking Zones)(Consolidation) Order 2016 (as amended) remains in full force and effect.

THE COMMON SEAL of the **SOUTHEND-ON-SEA**

BOROUGH COUNCIL was pursuant to a resolution

of the Council hereunto affixed this day

of Two Thousand and Eighteen

in the presence of:-

Proper Officer of the Council

SCHEDULES

To introduce No Waiting Mon-Fri 11am-12 Noon on the following lengths of Road

Road	Side of Road	Proposed Description
Fermoy Road	South	From a point 14m east of its junction with Thorpe Hall Avenue to approximately 18m west of its junction with Tyrone Road
Fermoy Road	North	From a point 14m east of its junction with Thorpe Hall Avenue to the boundary of Nos 31/33 Fermoy Road
Tyrone Road	East	From a point 15m north of its junction with Johnstone Road to a point 14m south of its junction with Fermoy Road
Tyrone Road	West	From a point 15m north of its junction with Johnstone Road to the boundary of Nos 89/91 Tyrone Road

To introduce Limited Waiting Mon-Fri 9am-5pm 1 Hour No Return within 4 Hours on the following length of Road

Road	Side of Road	Proposed Description
Tyrone Road	West	From the boundary of 89/91 Tyrone Road to a point 12 m southwest of its junction with Fermoy Road

To introduce No Loading at Any Time on the following lengths of Road

Road	Side of Road	Proposed Description
Fermoy Road	South	East of its junction with Tyrone Road for approximately 19m
Fermoy Road	South	West of its junction with Tyrone Road for approximately 18m
Tyrone Road	West	South of its junction with Fermoy Road for approximately 12m
Tyrone Road	East	South of its junction with Fermoy Road for approximately 14m

To introduce No Waiting 9am-6pm - 1st March to 31st October on the following lengths of Road

Road	Side of Road	Proposed Description
Colbert Avenue	North	From a point opp the western flank wall of Nos 1 to 6 Links Court to the eastern boundary of No. 1 Colbert Avenue

Extending Existing Junction Protection to a distance of 15m

Road	Side of Junction
Colbert Avenue at its junction with Clieveden Road	Both
Colbert Avenue at its junction with Walton Road	Both
Colbert Avenue at its junction with Lynton Road	Both
Colbert Avenue at its junction with Warwick Road	East
Burges Road at its junction with Burges Terrace	Both

REVOCATIONS

THE SOUTHEND-ON-SEA BOROUGH COUNCIL (VARIOUS ROADS) (STOPPING, WAITING, LOADING AND UNLOADING PROHIBITIONS AND RESTRICTIONS, PARKING PLACES AND PERMIT PARKING ZONES) (CONSOLIDATION) ORDER 2016

No Waiting Mon-Fri - 2pm-3pm

Fermoy Road Item Nos. 108905 & 108906

THE SOUTHEND-ON-SEA BOROUGH COUNCIL (VARIOUS ROADS) (STOPPING, WAITING, LOADING AND UNLOADING PROHIBITIONS AND RESTRICTIONS, PARKING PLACES AND PERMIT PARKING ZONES)(CONSOLIDATION) ORDER 2016

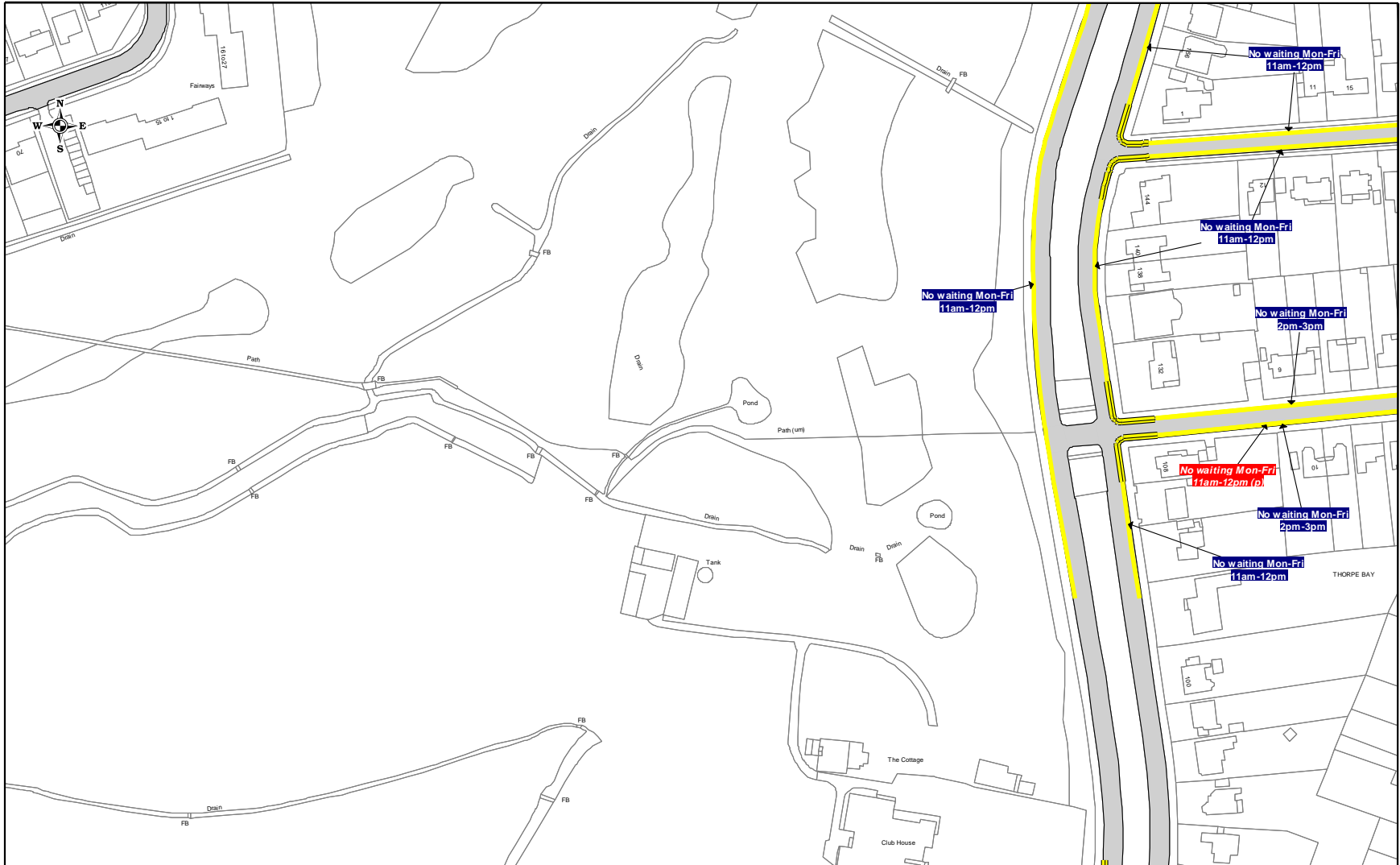
(AMENDMENT NO. 1) ORDER 2018

Road Traffic Regulation Act 1984

(As Amended the Road Traffic Act 1991)

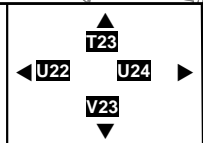
Statement of Reasons

This Order is proposed in order to update/amend the relevant Traffic Regulation Orders at various locations. This follows requests to review existing waiting restrictions and/or consider implementing new waiting restrictions to increase safety and aid traffic flow in order to improve pedestrian safety and to improve visibility and to allow additional residents parking



Order Title:
 The Southend-on-Sea Borough Council (Various Roads) (Stopping, Waiting, Loading and Unloading prohibitions and restrictions, Parking Places and Permit Parking Zones) (Consolidation) Order 2016

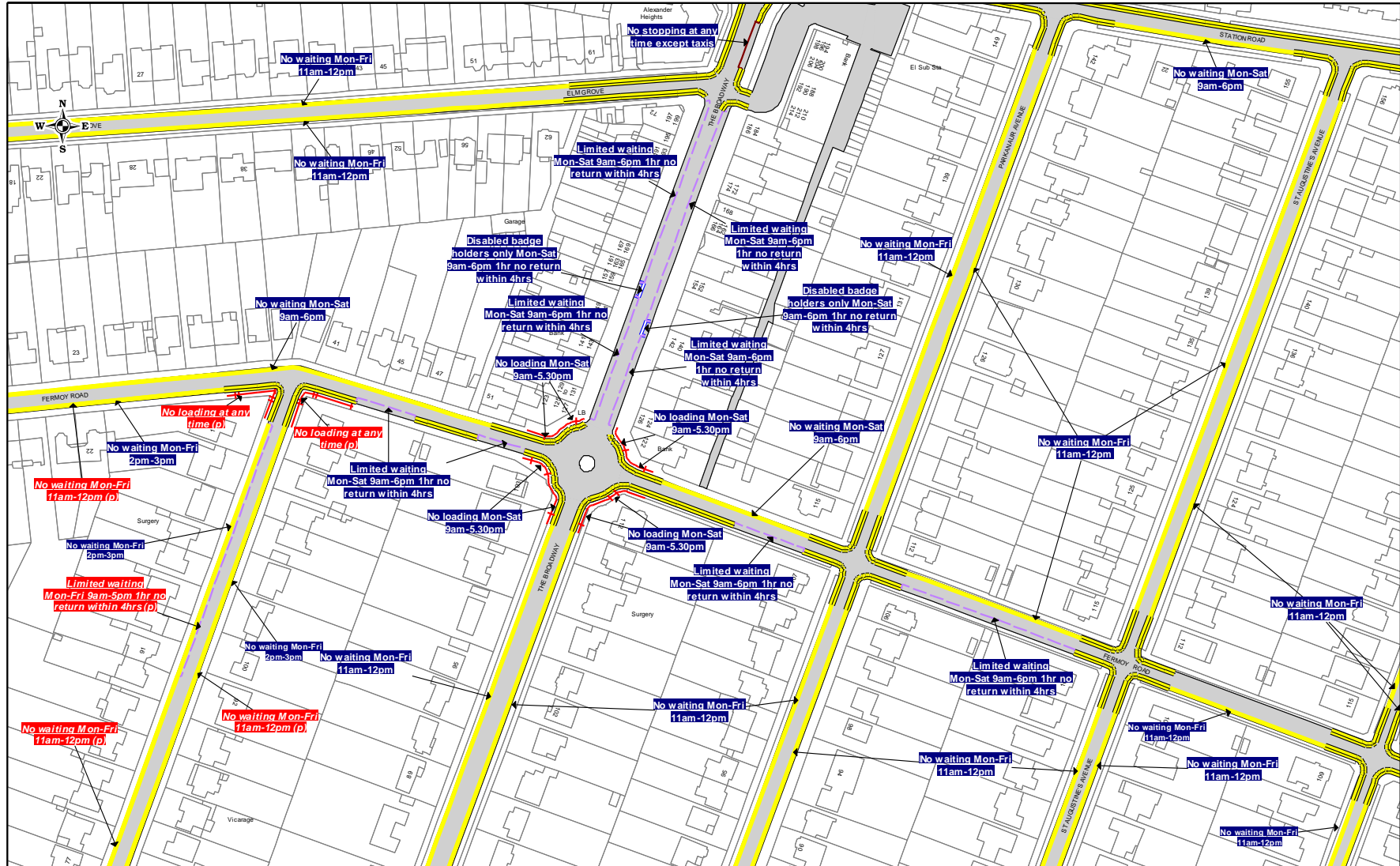
NOTE: SEE MAP SCHEDULE LEGEND FOR RESTRICTIONS DISPLAYED



N


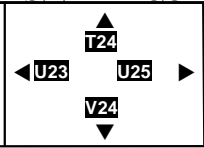
This map is reproduced from Ordnance Survey material with the permission of Ordnance Survey on behalf of the Controller of Her Majesty's Stationery Office. All Crown Copyright. Unauthorised reproduction infringes Crown copyright and may lead to prosecution and/or imprisonment. Southend-on-Sea Borough Council Licence Number 10001880

SCALE	1 : 1250 @ A3
DATE	15/01/2018
MAP	Tile Ref: U23
REVISION	11 PROPOSED

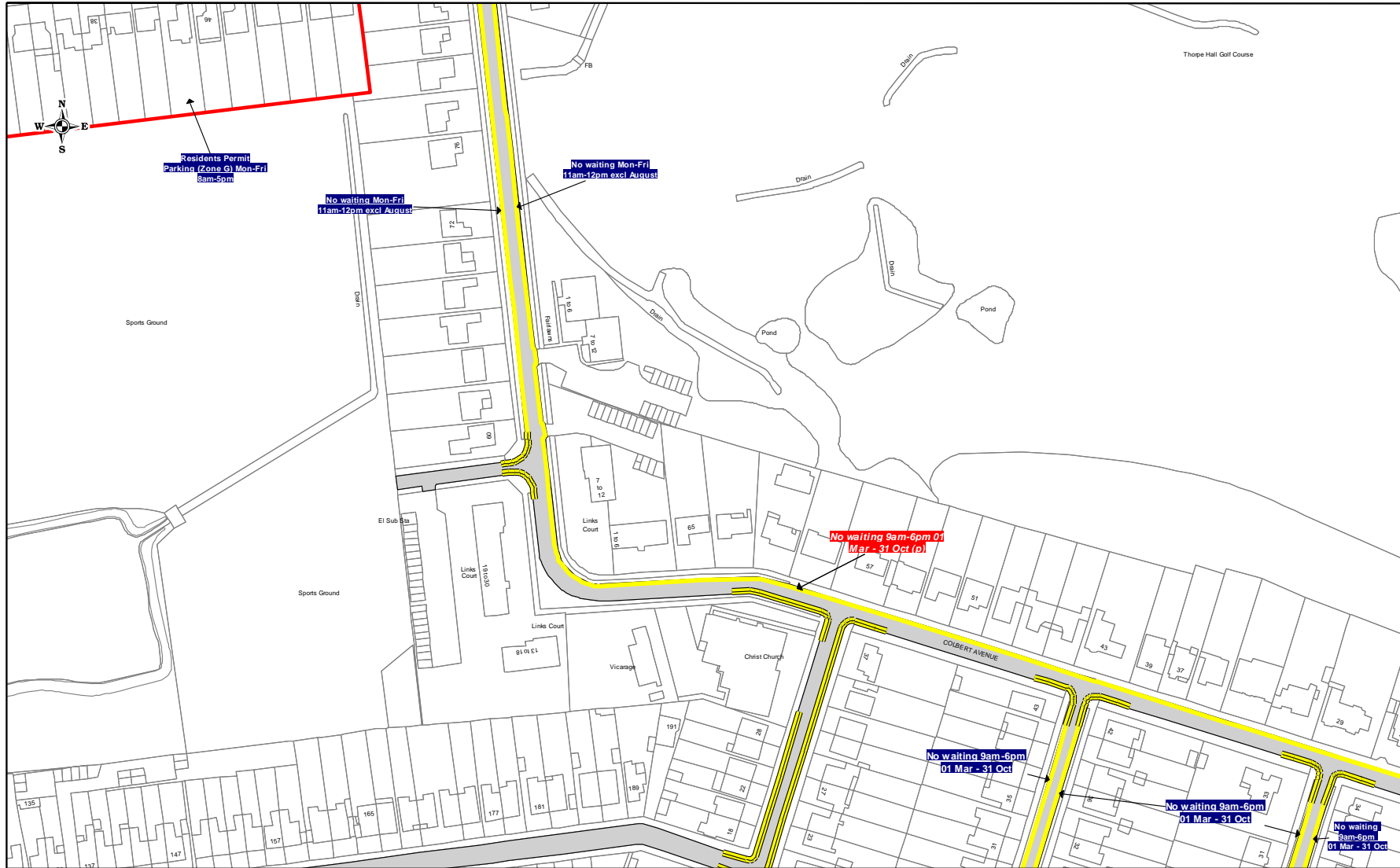


Order Title:
 The Southend-on-Sea Borough Council (Various Roads) (Stopping, Waiting, Loading and Unloading prohibitions and restrictions, Parking Places and Permit Parking Zones) (Consolidation) Order 2016

NOTE: SEE MAP SCHEDULE LEGEND FOR RESTRICTIONS DISPLAYED

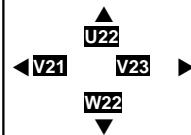


SCALE	1 : 1250 @ A3
DATE	15/01/2018
MAP	Tile Ref: U24
REVISION	13 PROPOSED



Order Title:
 The Southend-on-Sea Borough Council (Various Roads) (Stopping, Waiting, Loading and Unloading prohibitions and restrictions, Parking Places and Permit Parking Zones) (Consolidation) Order 2016

NOTE: SEE MAP SCHEDULE LEGEND FOR RESTRICTIONS DISPLAYED



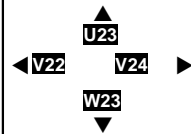
N
 This map is reproduced from Ordnance Survey material with the permission of Ordnance Survey on behalf of the Controller of Her Majesty's Stationery Office (© Crown Copyright).
 Unauthorised reproduction infringes Crown copyright and may lead to prosecution or civil proceedings.
 Southend-on-Sea Borough Council
 Licence Number 100015620

SCALE	1 : 1250 @ A3
DATE	15/01/2018
MAP	Tile Ref: V22
REVISION	13 PROPOSED



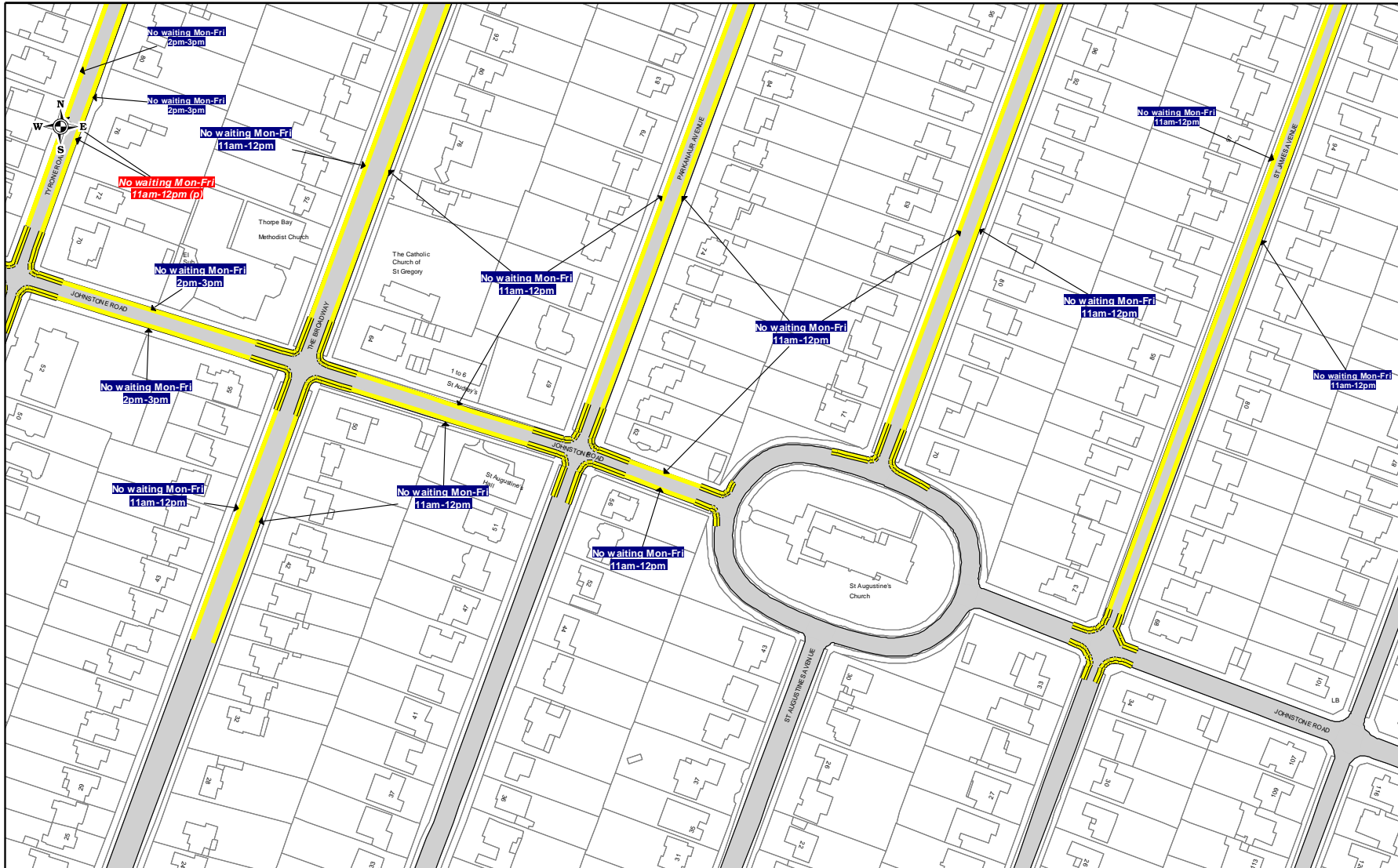
Order Title:
 The Southend-on-Sea Borough Council (Various Roads) (Stopping, Waiting, Loading and Unloading prohibitions and restrictions, Parking Places and Permit Parking Zones) (Consolidation) Order 2016

NOTE: SEE MAP SCHEDULE LEGEND FOR RESTRICTIONS DISPLAYED



This map is reproduced from Ordnance Survey material with the permission of Ordnance Survey on behalf of the Controller of Her Majesty's Stationery Office. © Crown Copyright. Unauthorised reproduction of maps, Crown copyright and may lead to prosecution or civil proceedings. Southend-on-Sea Borough Council. Licence Number 10019560


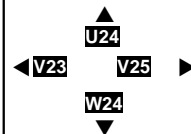
SCALE	1 : 1250	@ A3
DATE	15/01/2018	
MAP	Tile Ref: V23	
REVISION	11	PROPOSED



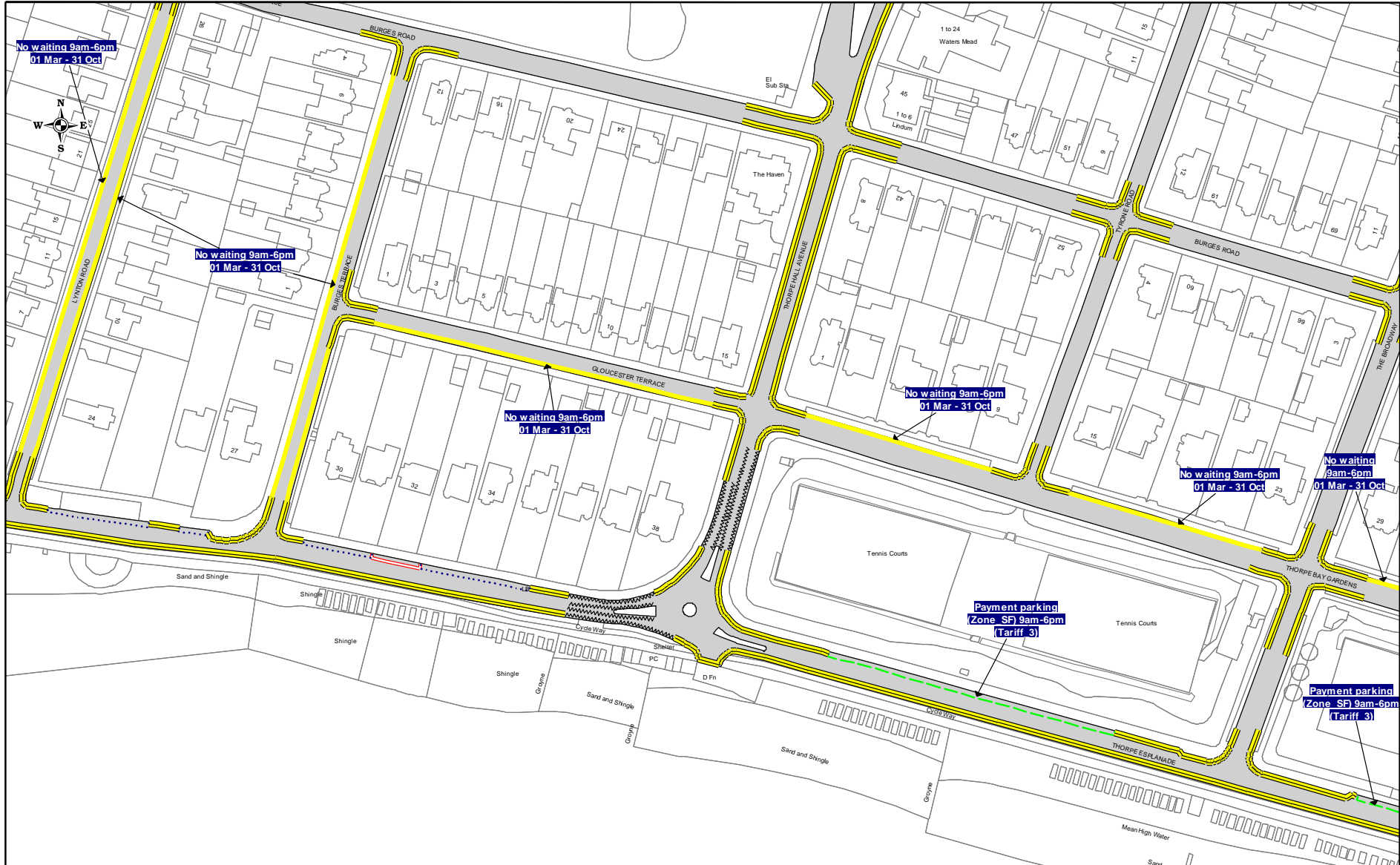
Order Title:


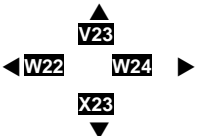

The Southend-on-Sea Borough Council (Various Roads) (Stopping, Waiting, Loading and Unloading prohibitions and restrictions, Parking Places and Permit Parking Zones) (Consolidation) Order 2016

NOTE: SEE MAP SCHEDULE LEGEND FOR RESTRICTIONS DISPLAYED



SCALE	1 : 1250 @ A3
DATE	15/01/2018
MAP	Tile Ref: V24
REVISION	11 PROPOSED



	Order Title: The Southend-on-Sea Borough Council (Various Roads) (Stopping, Waiting, Loading and Unloading prohibitions and restrictions, Parking Places and Permit Parking Zones) (Consolidation) Order 2016		 <p><small>This map is reproduced from Ordnance Survey material with the permission of Ordnance Survey and the Controller of Her Majesty's Stationery Office (© Crown Copyright). Unauthorised reproduction or use of copyright material may lead to prosecution or civil proceedings. Southend-on-Sea Borough Council. Licence Number 100019880</small></p>	SCALE 1 : 1250 @ A3
	NOTE: SEE MAP SCHEDULE LEGEND FOR RESTRICTIONS DISPLAYED			DATE 15/01/2018
				MAP Tile Ref: W23
				REVISION 11 PROPOSED