






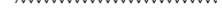


This map is reproduced from Ordnance Survey material with the permission of Ordnance Survey on behalf of the Controller of Her Majesty's Stationery Office © Crown Copyright. Unauthorised reproduction infringes Crown copyright and may lead to prosecution or civil proceedings. Southend-on-Sea Borough Council Licence No: 100019680 2019




Key to Restriction Types Displayed

-  No waiting at any time
-  No waiting Mon-Fri excl Bank Hols 10am-11am
-  Disabled badge holders only
-  Limited waiting
-  4 Wheel Parking
-  No stopping Mon-Fri 8am-9.30am and 2.30pm-4.30pm on entrance markings
-  No stopping except buses
-  Pedestrian Crossing

Items marked for Revocation



Order Title:
 THE SOUTHEND-ON-SEA BOROUGH COUNCIL (VARIOUS ROADS) (STOPPING, WAITING, LOADING AND UNLOADING PROHIBITIONS AND RESTRICTIONS, PARKING PLACES AND PERMIT PARKING ZONES)(CONSOLIDATION) ORDER 2016 (AMENDMENT NO. 2) ORDER 2020



This map is reproduced from Ordnance Survey material with the permission of Ordnance Survey on behalf of the Controller of Her Majesty's Stationery Office (c) Crown Copyright. Unauthorised reproduction infringes Crown copyright and may lead to prosecution or civil proceedings. Southend-on-Sea Borough Council Licence Number 100019680

SCALE	1 : 1250 @ A3
DATE	10/03/2020
MAP	MAP TILE S12
REVISION	REVISION 15