




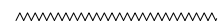


Key to Restriction Types Displayed

-  No waiting at any time
-  Disabled badge holders only Mon-Sat 9am-6pm
-  Limited waiting Mon-Sat 9am-6pm 2hrs no return within 4hrs
-  Loading only Mon-Sat 8am-6pm
-  No stopping except buses
-  Pedestrian Crossing

Items marked for Revocation




Labels:

-  Confirmed item
-  Proposed item

This map is reproduced from Ordnance Survey material with the permission of Ordnance Survey on behalf of the Controller of Her Majesty's Stationery Office © Crown Copyright. Unauthorised reproduction infringes Crown copyright and may lead to prosecution or civil proceedings. Southend-on-Sea Borough Council Licence No: 100019680 2019

Order Title:
 THE SOUTHEND-ON-SEA BOROUGH COUNCIL (VARIOUS ROADS) (STOPPING, WAITING, LOADING AND UNLOADING PROHIBITIONS AND RESTRICTIONS, PARKING PLACES AND PERMIT PARKING ZONES) (CONSOLIDATION) ORDER 2016 (AMENDMENT NO. 2) ORDER 2020

N



This map is reproduced from Ordnance Survey material with the permission of Ordnance Survey on behalf of the Controller of Her Majesty's Stationery Office (©) Crown Copyright. Unauthorised reproduction infringes Crown copyright and may lead to prosecution or civil proceedings. Southend-on-Sea Borough Council Licence Number 100019680

SCALE	1 : 1250 @ A3
DATE	10/03/2020
MAP	MAP TILE S9
REVISION	REVISION 10

