



KEY

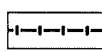
Existing Footpath
A - B - C



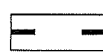
Proposed Footpath
A - F - E - D - C



New dedicated bridleway



Unaffected Footpath



This copy has been made by the Highways Department, who are authorised to make such copies on behalf of Southend-on-Sea City Council, pursuant to section 47 of the Copyright, Designs and Patents Act 1988 ('the Act'). Unless the Act provides a relevant exception to copyright, the copy must not be copied without prior permission of the copyright owner.

©Crown copyright and database rights 2022 Ordnance Survey 100019680

DO NOT SCALE

Title **FP257 Southend**
Proposed Footpath diversion
at Garon Park,
Southend-on-Sea



Southend-on-Sea
City Council
Department for Place
Southend-on-Sea City Council
10 Box Hill Civic Centre, Victoria Avenue
Southend-on-Sea, Essex, SSO 2 6JZ

| | | | |
|--------|------------|------------|------------|
| Scale | Drawn SW | Chk'D SW | Auth STG |
| 1:1250 | Date 09/22 | Date 09/22 | Date 09/22 |

Our Reference N&E/TP/SW/
Your Reference