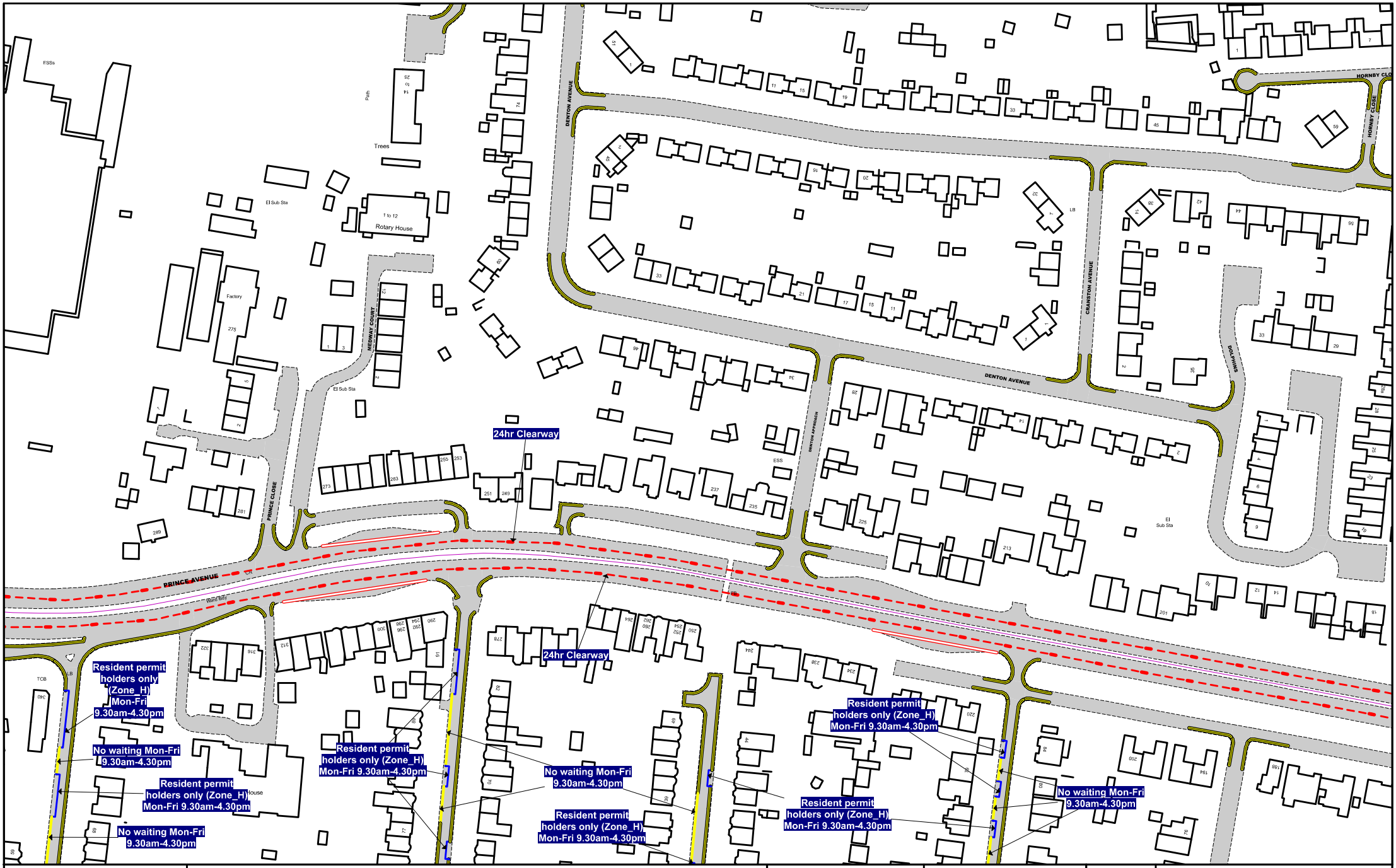

Southend-on-Sea City Council

Order Title:

The Southend Borough Council (Waiting, Loading, Stopping and Parking Places) (Map Based) (Consolidation) Order 2021

NOTE: SEE MAP SCHEDULE LEGEND FOR RESTRICTIONS DISPLAYED

N

L14 M13 M15 N14

This map is reproduced from Ordnance Survey material with the permission of Ordnance Survey on behalf of the Controller of Her Majesty's Stationery Office © Crown Copyright. Unauthorised reproduction infringes Crown copyright and may lead to prosecution or civil proceedings.
Southend-on-Sea City Council
Licence No: 100019680 2024

SCALE	1 : 1250 @ A3
DATE	
MAP	Tile Ref: M14
REVISION	PROPOSED

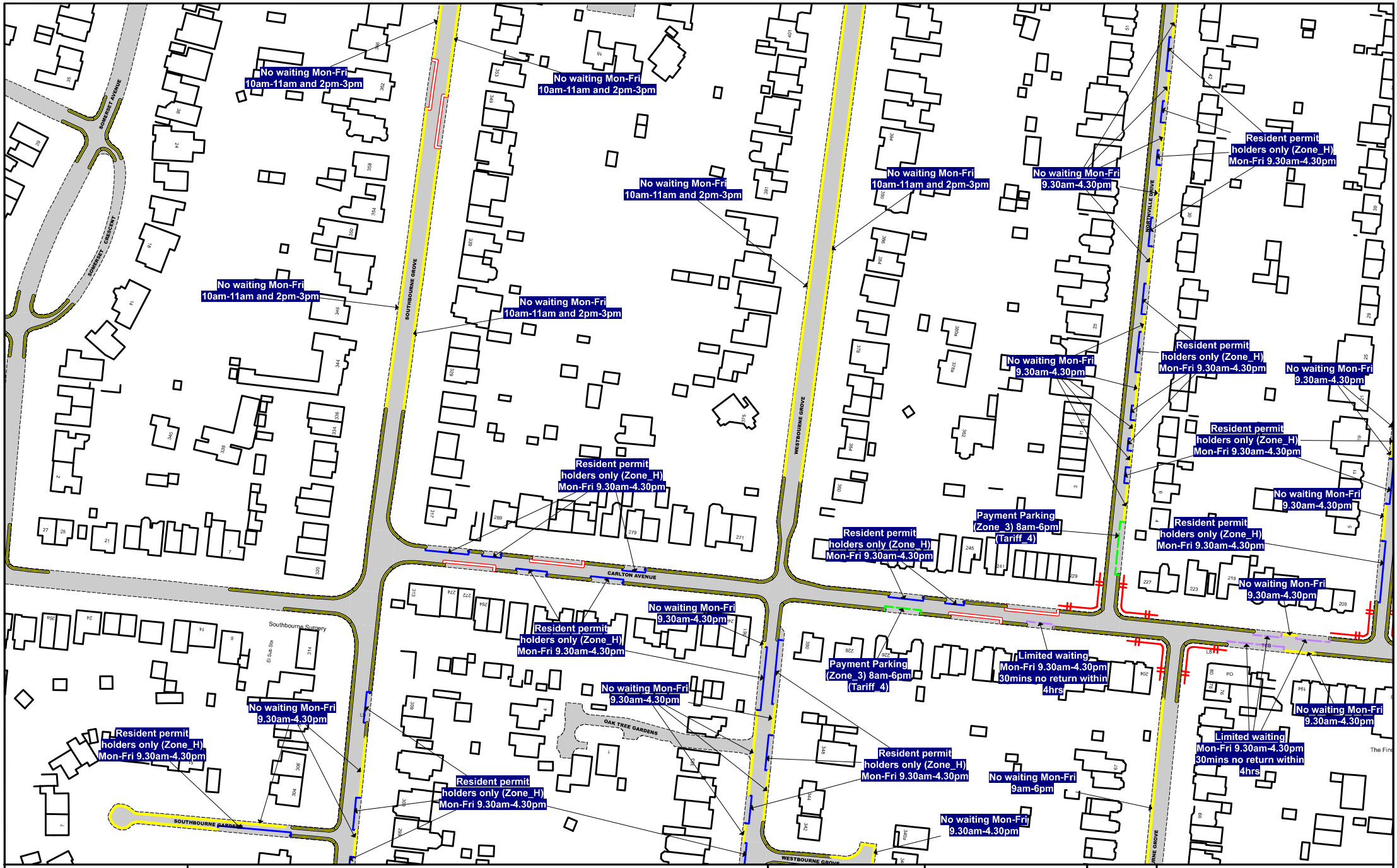

Southend-on-Sea City Council

Order Title:

The Southend Borough Council (Waiting, Loading, Stopping and Parking Places) (Map Based) (Consolidation) Order 2021

NOTE: SEE MAP SCHEDULE LEGEND FOR RESTRICTIONS DISPLAYED

N

M13 N12 N14 O13

This map is reproduced from Ordnance Survey material with the permission of Ordnance Survey on behalf of the Controller of Her Majesty's Stationery Office © Crown Copyright. Unauthorised reproduction infringes Crown copyright and may lead to prosecution or civil proceedings.
Southend-on-Sea City Council
Licence No: 100019680 2024

SCALE	1 : 1250 @ A3
DATE	
MAP	Tile Ref: N13
REVISION	PROPOSED

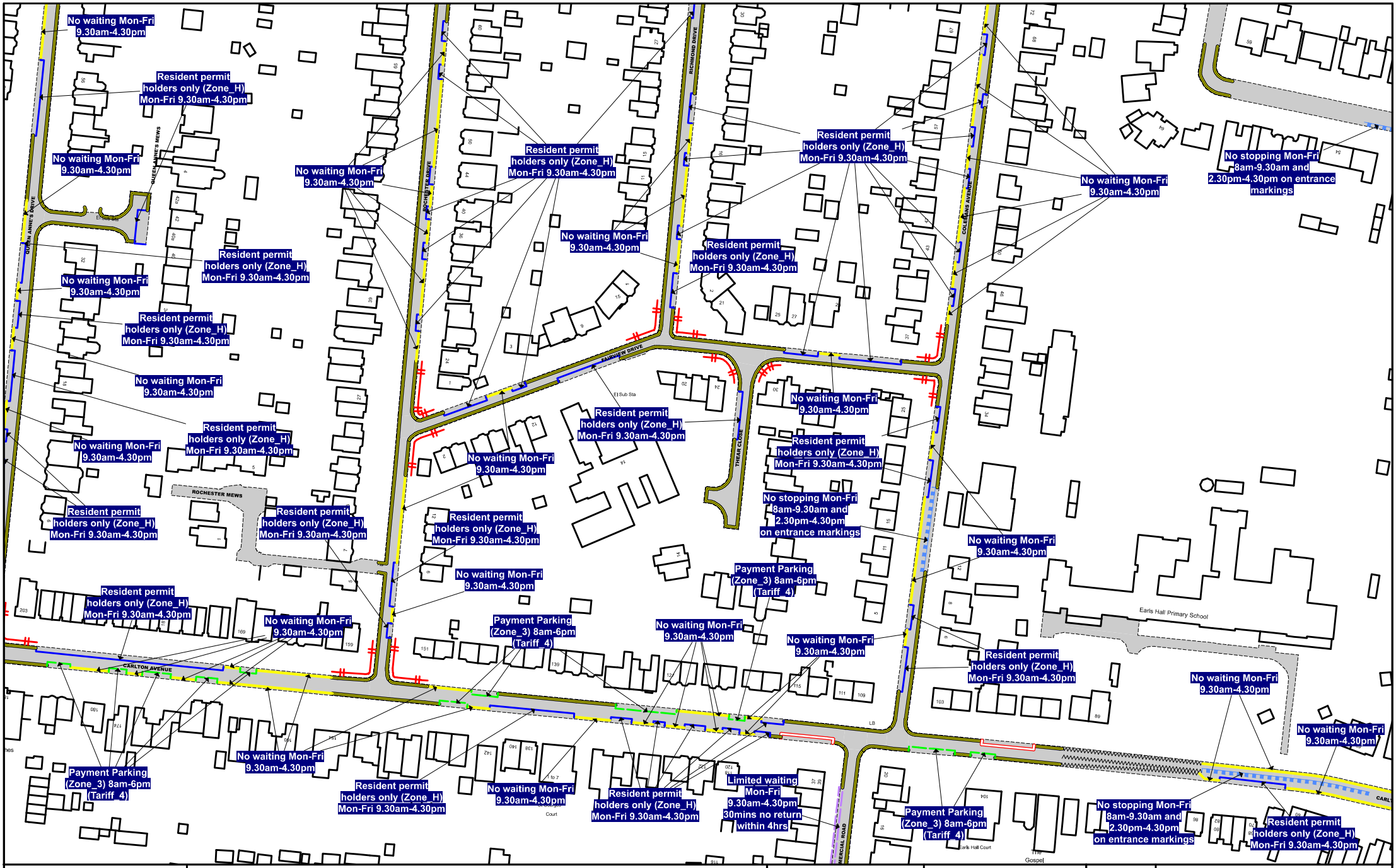

Southend-on-Sea City Council

Order Title:

The Southend Borough Council (Waiting, Loading, Stopping and Parking Places) (Map Based) (Consolidation) Order 2021

NOTE: SEE MAP SCHEDULE LEGEND FOR RESTRICTIONS DISPLAYED

N

M14 N13 N15 O14

This map is reproduced from Ordnance Survey material with the permission of Ordnance Survey on behalf of the Controller of Her Majesty's Stationery Office © Crown Copyright. Unauthorised reproduction infringes Crown copyright and may lead to prosecution or civil proceedings.
Southend-on-Sea City Council
Licence No: 100019680 2024

SCALE	1 : 1250 @ A3
DATE	
MAP	Tile Ref: N14
REVISION	PROPOSED

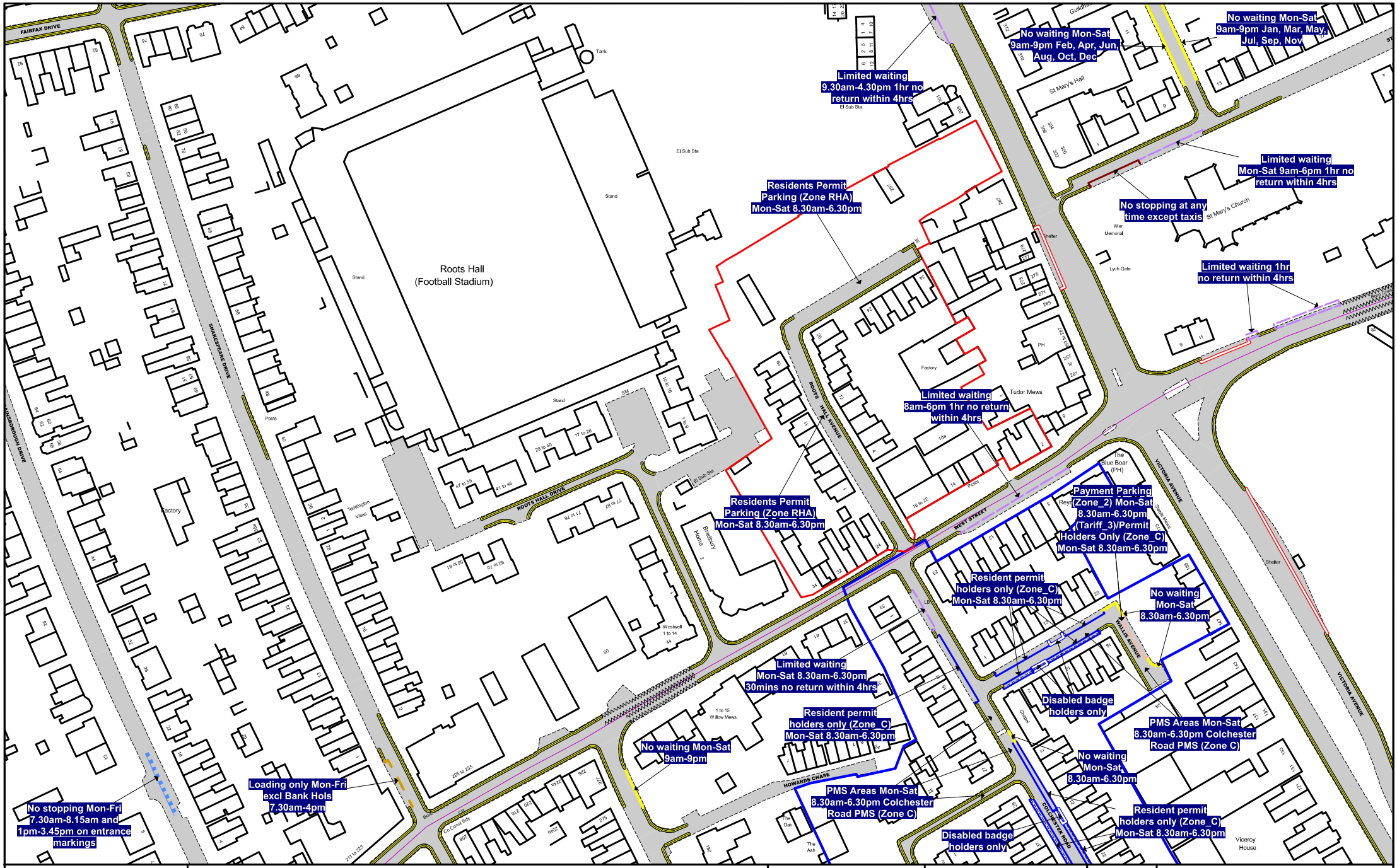

Southend-on-Sea City Council

Order Title:

The Southend Borough Council (Waiting, Loading, Stopping and Parking Places) (Map Based) (Consolidation) Order 2021

NOTE: SEE MAP SCHEDULE LEGEND FOR RESTRICTIONS DISPLAYED

N

P16
Q15 Q17
R16

This map is reproduced from Ordnance Survey material with the permission of Ordnance Survey on behalf of the Controller of Her Majesty's Stationery Office © Crown Copyright. Unauthorised reproduction infringes Crown copyright and may lead to prosecution or civil proceedings.
Southend-on-Sea City Council
Licence No: 100019680 2024

SCALE	1 : 1250 @ A3
DATE	
MAP	Tile Ref: Q16
REVISION	PROPOSED

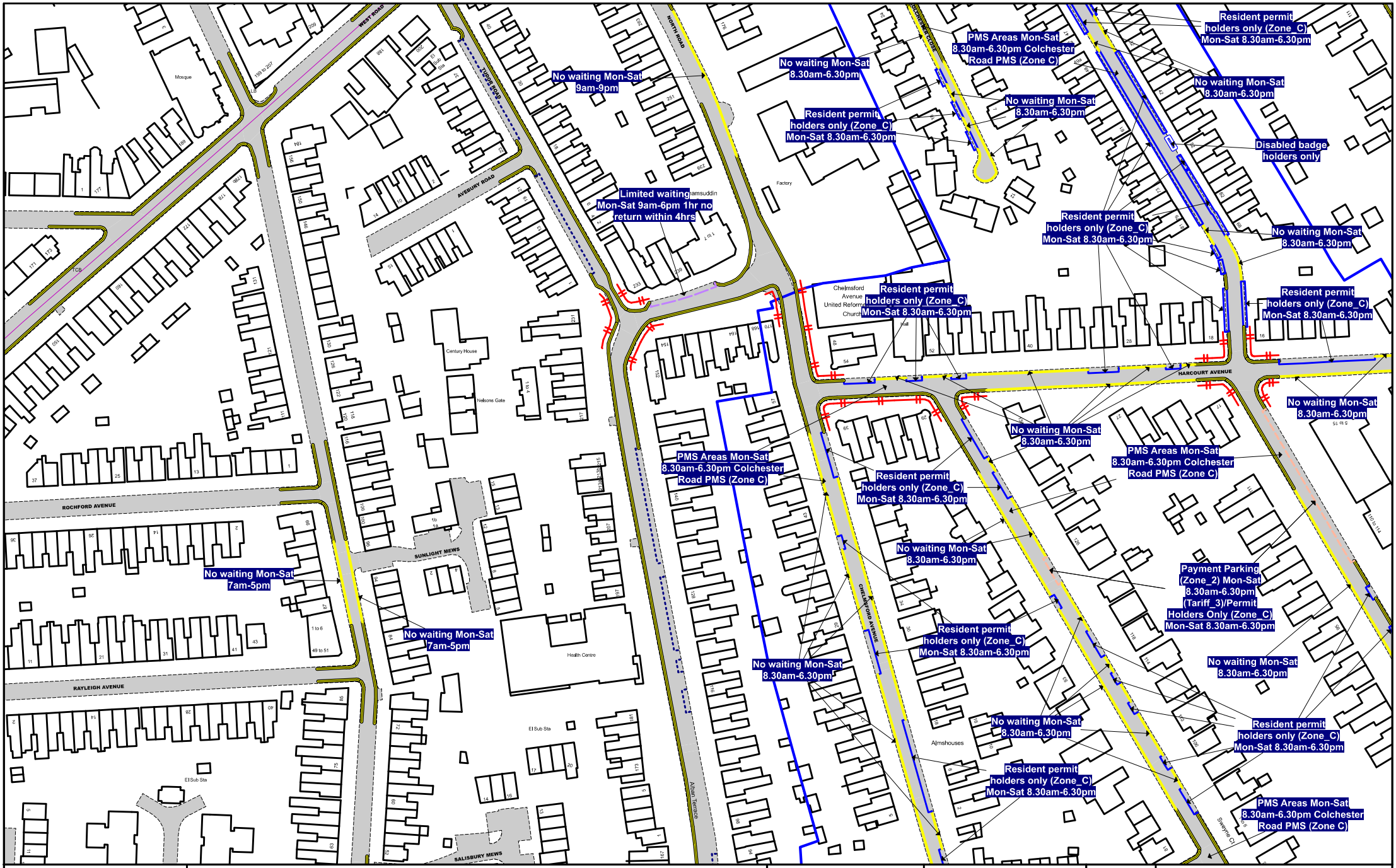

Southend-on-Sea City Council

Order Title:

The Southend Borough Council (Waiting, Loading, Stopping and Parking Places) (Map Based) (Consolidation) Order 2021

NOTE: SEE MAP SCHEDULE LEGEND FOR RESTRICTIONS DISPLAYED

N

Q16 R15 R17 S16

This map is reproduced from Ordnance Survey material with the permission of Ordnance Survey on behalf of the Controller of Her Majesty's Stationery Office © Crown Copyright. Unauthorised reproduction infringes Crown copyright and may lead to prosecution or civil proceedings.
Southend-on-Sea City Council
Licence No: 100019680 2024

SCALE	1 : 1250 @ A3
DATE	
MAP	Tile Ref: R16
REVISION	PROPOSED

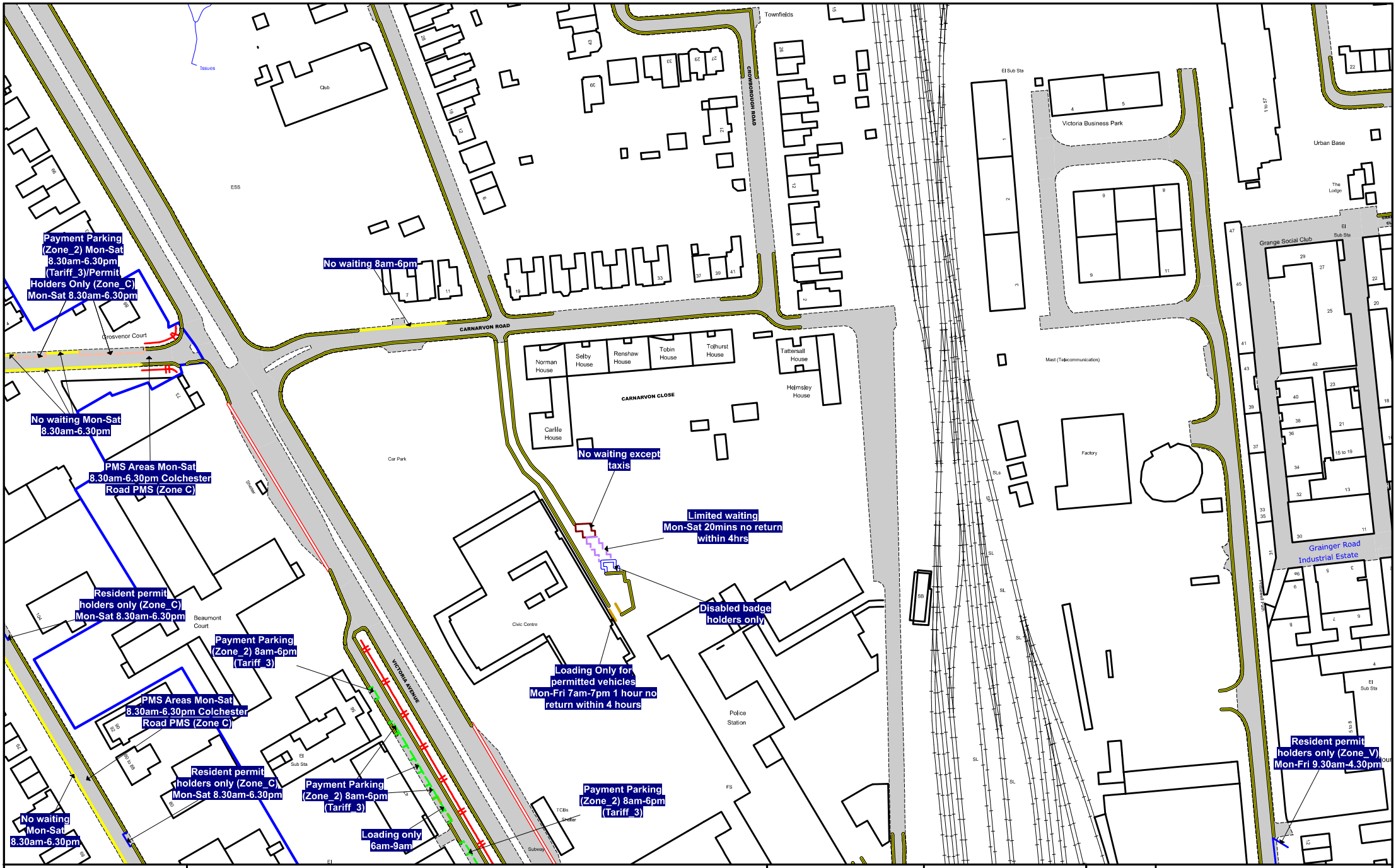

Southend-on-Sea City Council

Order Title:

The Southend Borough Council (Waiting, Loading, Stopping and Parking Places) (Map Based) (Consolidation) Order 2021

NOTE: SEE MAP SCHEDULE LEGEND FOR RESTRICTIONS DISPLAYED

N

Q17 ◀ R16 R18 ▶ S17

This map is reproduced from Ordnance Survey material with the permission of Ordnance Survey on behalf of the Controller of Her Majesty's Stationery Office © Crown Copyright. Unauthorised reproduction infringes Crown copyright and may lead to prosecution or civil proceedings.
Southend-on-Sea City Council
Licence No: 100019680 2024

SCALE	1 : 1250 @ A3
DATE	
MAP	Tile Ref: R17
REVISION	PROPOSED

Southend-on-Sea City Council

Order Title:

The Southend Borough Council (Waiting, Loading, Stopping and Parking Places) (Map Based) (Consolidation) Order 2021

NOTE: SEE MAP SCHEDULE LEGEND FOR RESTRICTIONS DISPLAYED

N

R16 S15 S17 T16

This map is reproduced from Ordnance Survey material with the permission of Ordnance Survey on behalf of the Controller of Her Majesty's Stationery Office © Crown Copyright. Unauthorised reproduction infringes Crown copyright and may lead to prosecution or civil proceedings.
Southend-on-Sea City Council
Licence No: 100019680 2024

SCALE	1 : 1250 @ A3
DATE	
MAP	Tile Ref: S16
REVISION	PROPOSED

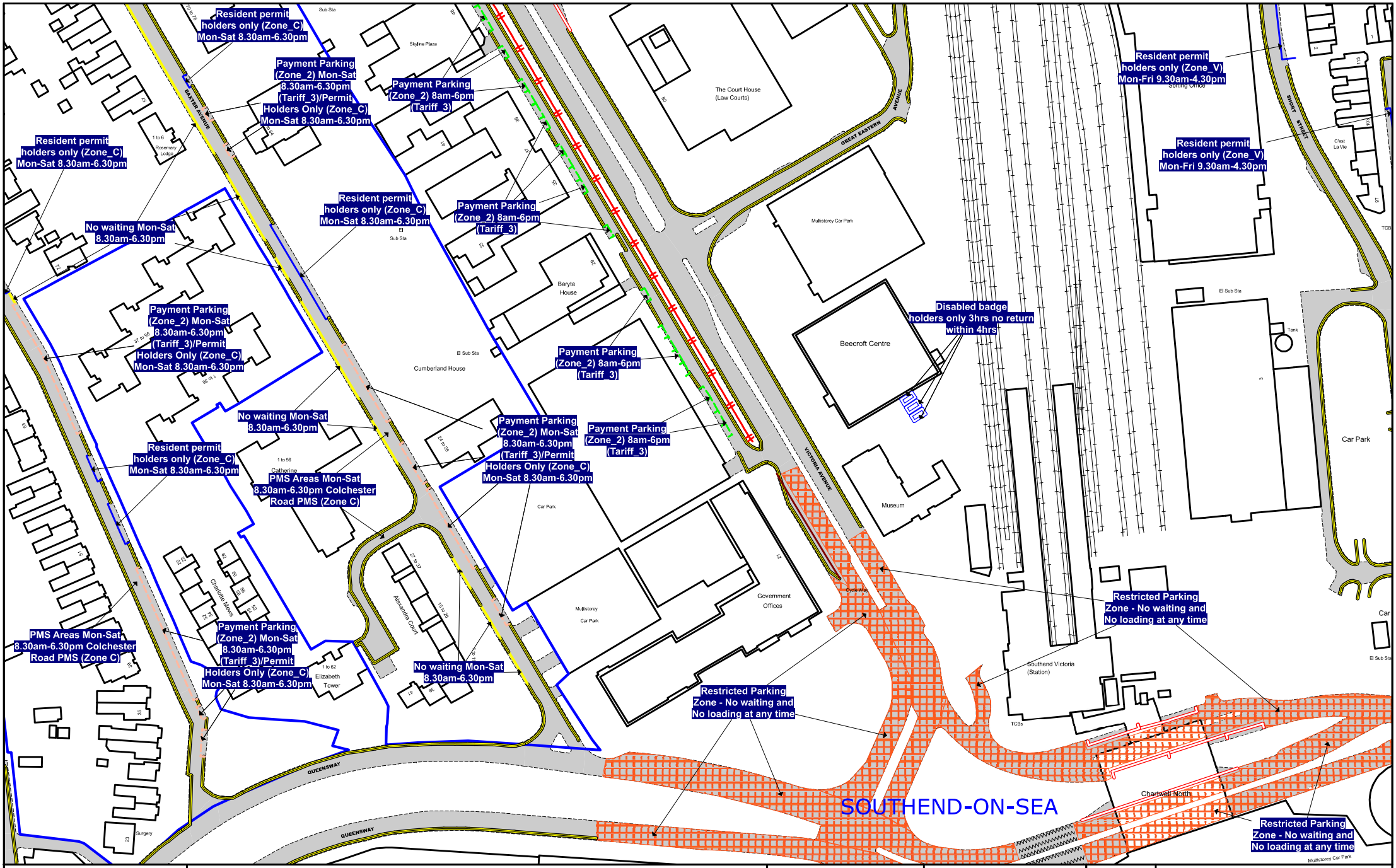

Southend-on-Sea City Council

Order Title:

The Southend Borough Council (Waiting, Loading, Stopping and Parking Places) (Map Based) (Consolidation) Order 2021

NOTE: SEE MAP SCHEDULE LEGEND FOR RESTRICTIONS DISPLAYED

N

R17 S16 S18 T17

This map is reproduced from Ordnance Survey material with the permission of Ordnance Survey on behalf of the Controller of Her Majesty's Stationery Office © Crown Copyright. Unauthorised reproduction infringes Crown copyright and may lead to prosecution or civil proceedings.
Southend-on-Sea City Council
Licence No: 100019680 2024

SCALE	1 : 1250 @ A3
DATE	
MAP	Tile Ref: S17
REVISION	PROPOSED

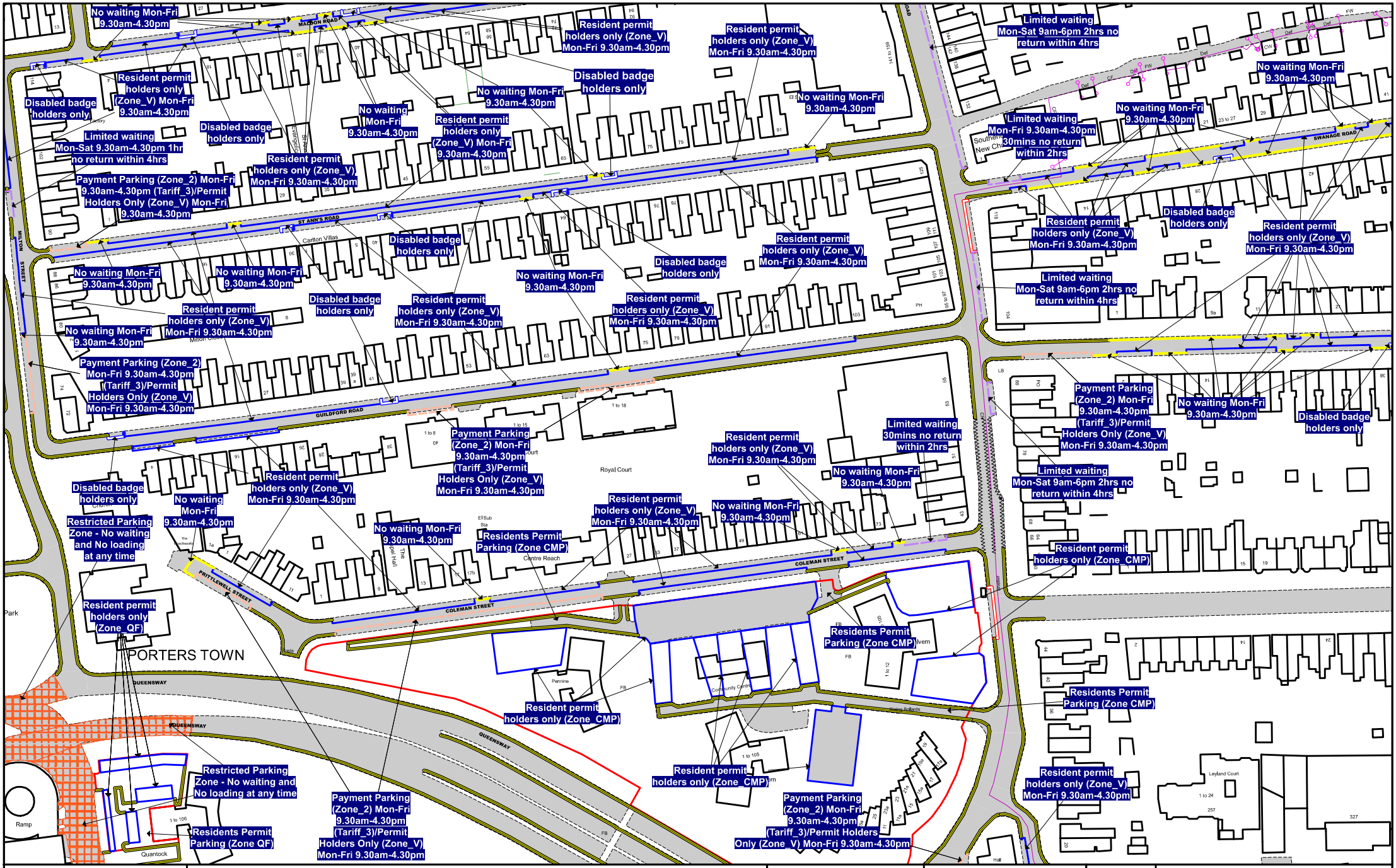

Southend-on-Sea City Council

Order Title:

The Southend Borough Council (Waiting, Loading, Stopping and Parking Places) (Map Based) (Consolidation) Order 2021

NOTE: SEE MAP SCHEDULE LEGEND FOR RESTRICTIONS DISPLAYED

N

R18 ◀ S17 S19 ▶ T18

This map is reproduced from Ordnance Survey material with the permission of Ordnance Survey on behalf of the Controller of Her Majesty's Stationery Office © Crown Copyright. Unauthorised reproduction infringes Crown copyright and may lead to prosecution or civil proceedings.
Southend-on-Sea City Council
Licence No: 100019680 2024

SCALE	1 : 1250 @ A3
DATE	
MAP	Tile Ref: S18
REVISION	PROPOSED

Southend-on-Sea City Council

Order Title:

The Southend Borough Council (Waiting, Loading, Stopping and Parking Places) (Map Based) (Consolidation) Order 2021

N

NOTE: SEE MAP SCHEDULE LEGEND FOR RESTRICTIONS DISPLAYED

S18 ◀ T17 T19 ▶ U18

This map is reproduced from Ordnance Survey material with the permission of Ordnance Survey on behalf of the Controller of Her Majesty's Stationery Office © Crown Copyright. Unauthorised reproduction infringes Crown copyright and may lead to prosecution or civil proceedings.
Southend-on-Sea City Council
Licence No: 100019680 2024

SCALE	1 : 1250 @ A3
DATE	
MAP	Tile Ref: T18
REVISION	PROPOSED

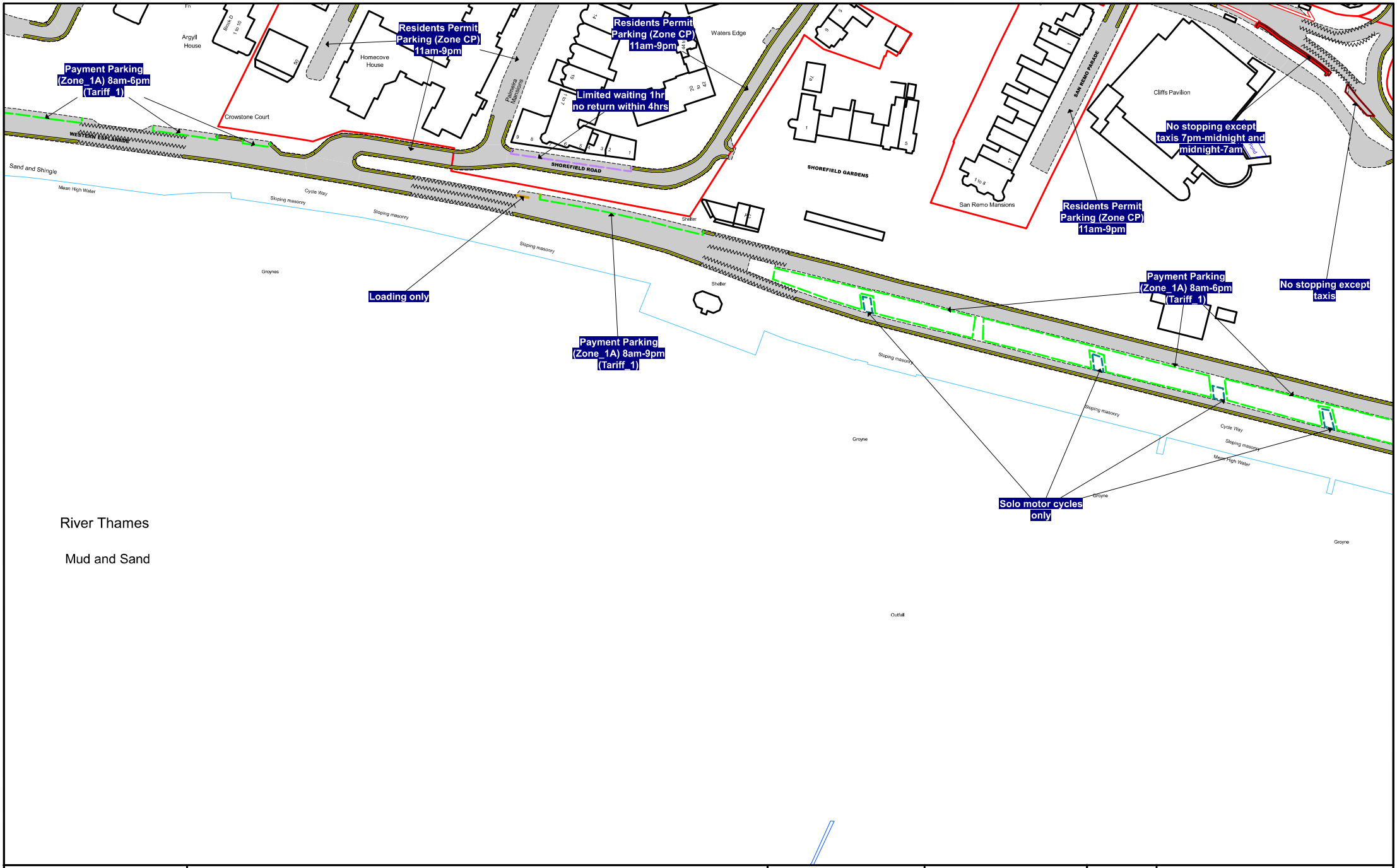

Southend-on-Sea City Council

Order Title:

The Southend Borough Council (Waiting, Loading, Stopping and Parking Places) (Map Based) (Consolidation) Order 2021

NOTE: SEE MAP SCHEDULE LEGEND FOR RESTRICTIONS DISPLAYED

N

U15 ◀ V14 V16 ▶

This map is reproduced from Ordnance Survey material with the permission of Ordnance Survey on behalf of the Controller of Her Majesty's Stationery Office © Crown Copyright. Unauthorised reproduction infringes Crown copyright and may lead to prosecution or civil proceedings.
Southend-on-Sea City Council
Licence No: 100019680 2024

SCALE	1 : 1250 @ A3
DATE	
MAP	Tile Ref: V15
REVISION	PROPOSED

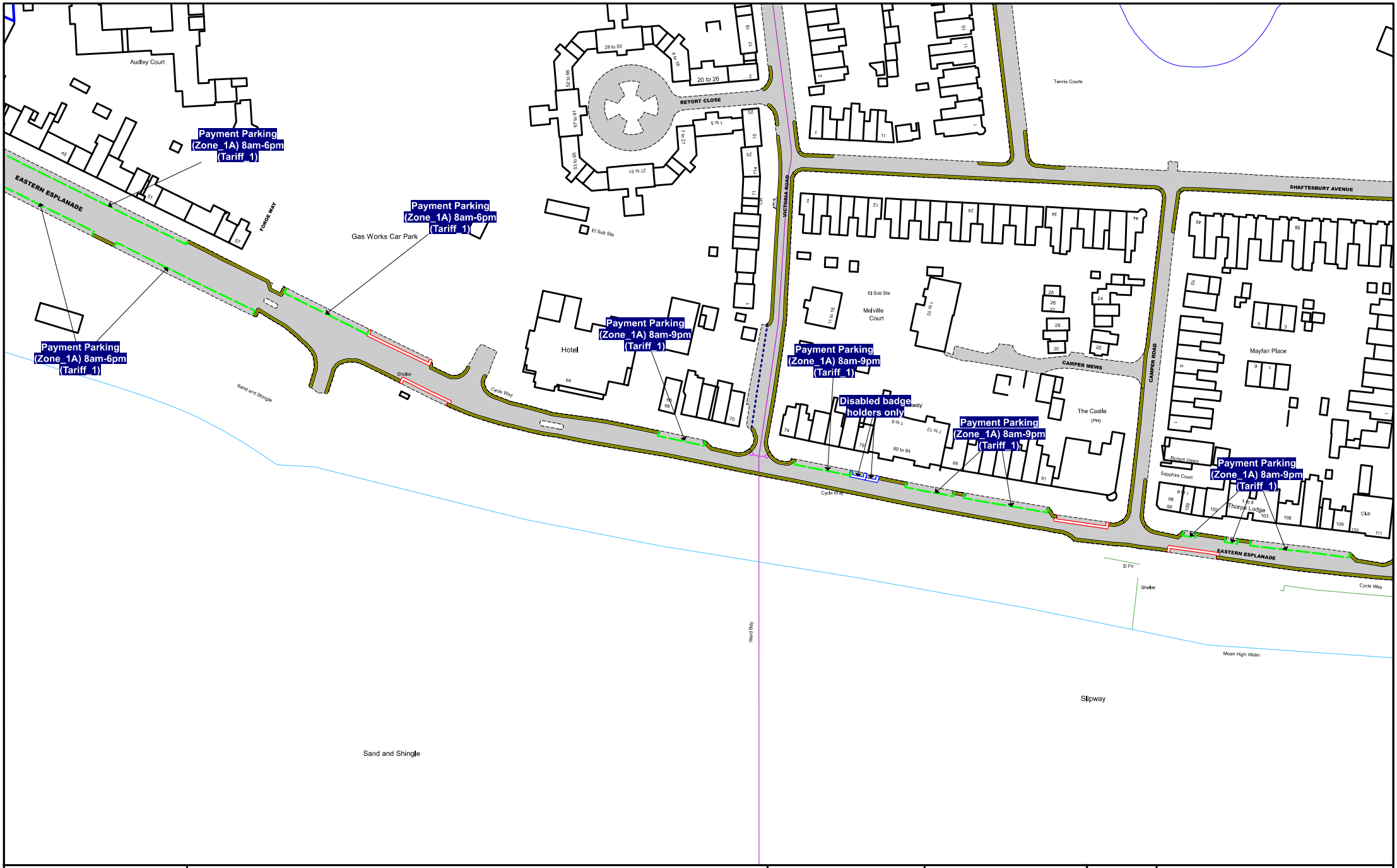

Southend-on-Sea City Council

Order Title:

The Southend Borough Council (Waiting, Loading, Stopping and Parking Places) (Map Based) (Consolidation) Order 2021

N

NOTE: SEE MAP SCHEDULE LEGEND FOR RESTRICTIONS DISPLAYED

V20 W19 W21

This map is reproduced from Ordnance Survey material with the permission of Ordnance Survey on behalf of the Controller of Her Majesty's Stationery Office © Crown Copyright. Unauthorised reproduction infringes Crown copyright and may lead to prosecution or civil proceedings.
Southend-on-Sea City Council
Licence No: 100019680 2024

SCALE	1 : 1250 @ A3
DATE	
MAP	Tile Ref: W20
REVISION	PROPOSED

Southend-on-Sea City Council

Order Title:

The Southend Borough Council (Waiting, Loading, Stopping and Parking Places) (Map Based) (Consolidation) Order 2021

NOTE: SEE MAP SCHEDULE LEGEND FOR RESTRICTIONS DISPLAYED

N

V21 ◀ W20 W22 ▶

This map is reproduced from Ordnance Survey material with the permission of Ordnance Survey on behalf of the Controller of Her Majesty's Stationery Office © Crown Copyright. Unauthorised reproduction infringes Crown copyright and may lead to prosecution or civil proceedings.
Southend-on-Sea City Council
Licence No: 100019680 2024

SCALE	1 : 1250 @ A3
DATE	
MAP	Tile Ref: W21
REVISION	PROPOSED

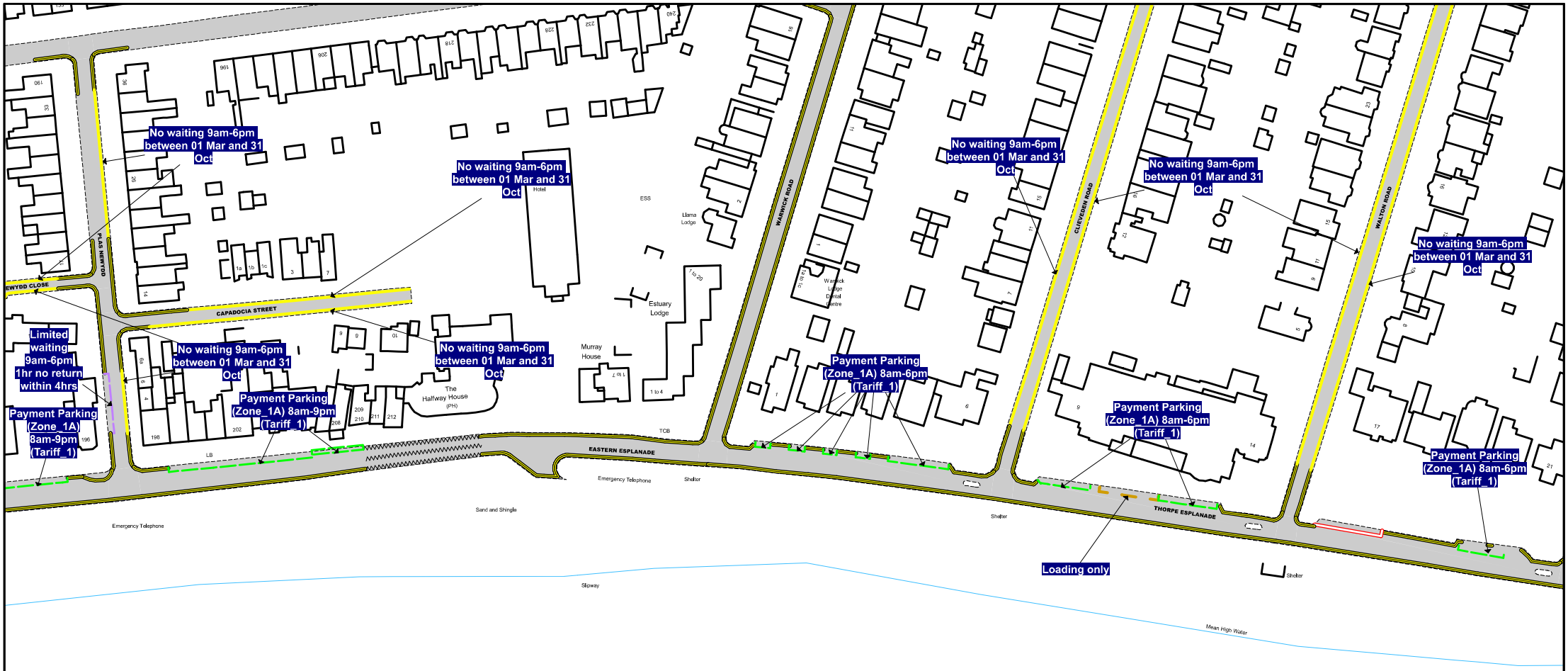

Southend-on-Sea City Council

Order Title:

The Southend Borough Council (Waiting, Loading, Stopping and Parking Places) (Map Based) (Consolidation) Order 2021

NOTE: SEE MAP SCHEDULE LEGEND FOR RESTRICTIONS DISPLAYED

N

V22 ◀ W21 W23 ▶

This map is reproduced from Ordnance Survey material with the permission of Ordnance Survey on behalf of the Controller of Her Majesty's Stationery Office © Crown Copyright. Unauthorised reproduction infringes Crown copyright and may lead to prosecution or civil proceedings.
Southend-on-Sea City Council
Licence No: 100019680 2024

SCALE	1 : 1250 @ A3
DATE	
MAP	Tile Ref: W22
REVISION	PROPOSED

Eastern Esplanade

N

Southend-on-Sea City Council

This map is reproduced from Ordnance Survey material with the permission of Ordnance Survey on behalf of the Controller of Her Majesty's Stationery Office © Crown Copyright. Unauthorised reproduction infringes Crown copyright and may lead to prosecution or civil proceedings. Southend-on-Sea City Council Licence No: 100019680 2024

Scale - 1 : 800 at A3 size

Page Number - Page 1 of 3

Creation Date - 05/03/2024

Key to Restriction Types Displayed

Introduce Payment Parking (Zone_1A) 8am-9pm (Tariff_1) to replace Unrestricted Parking

Existing Restrictions

Eastern Esplanade

N

Southend-on-Sea City Council

This map is reproduced from Ordnance Survey material with the permission of Ordnance Survey on behalf of the Controller of Her Majesty's Stationery Office © Crown Copyright. Unauthorised reproduction infringes Crown copyright and may lead to prosecution or civil proceedings. Southend-on-Sea City Council Licence No: 100019680 2024

Scale - 1 : 800 at A3 size

Page Number - Page 2 of 3

Creation Date - 22/03/2024

Line Maintenance Key

Introduce Payment Parking (Zone_1A) 8am-9pm (Tariff_1) to replace Unrestricted Parking

Existing Restrictions

Replace Limited waiting 9am-6pm 2hrs no return within 4hrs **Payment Parking (Zone_1A) 8am-9pm (Tariff_1)**

Eastern Esplanade

N

Southend-on-Sea City Council

This map is reproduced from Ordnance Survey material with the permission of Ordnance Survey on behalf of the Controller of Her Majesty's Stationery Office © Crown Copyright. Unauthorised reproduction infringes Crown copyright and may lead to prosecution or civil proceedings. Southend-on-Sea City Council Licence No: 100019680 2024

Scale - 1 : 800 at A3 size

Page Number - Page 3 of 3

Creation Date - 05/03/2024

Key to Restriction Types Displayed

Introduce Payment Parking (Zone_1A) 8am-9pm (Tariff_1) to replace Unrestricted Parking

Existing Restrictions

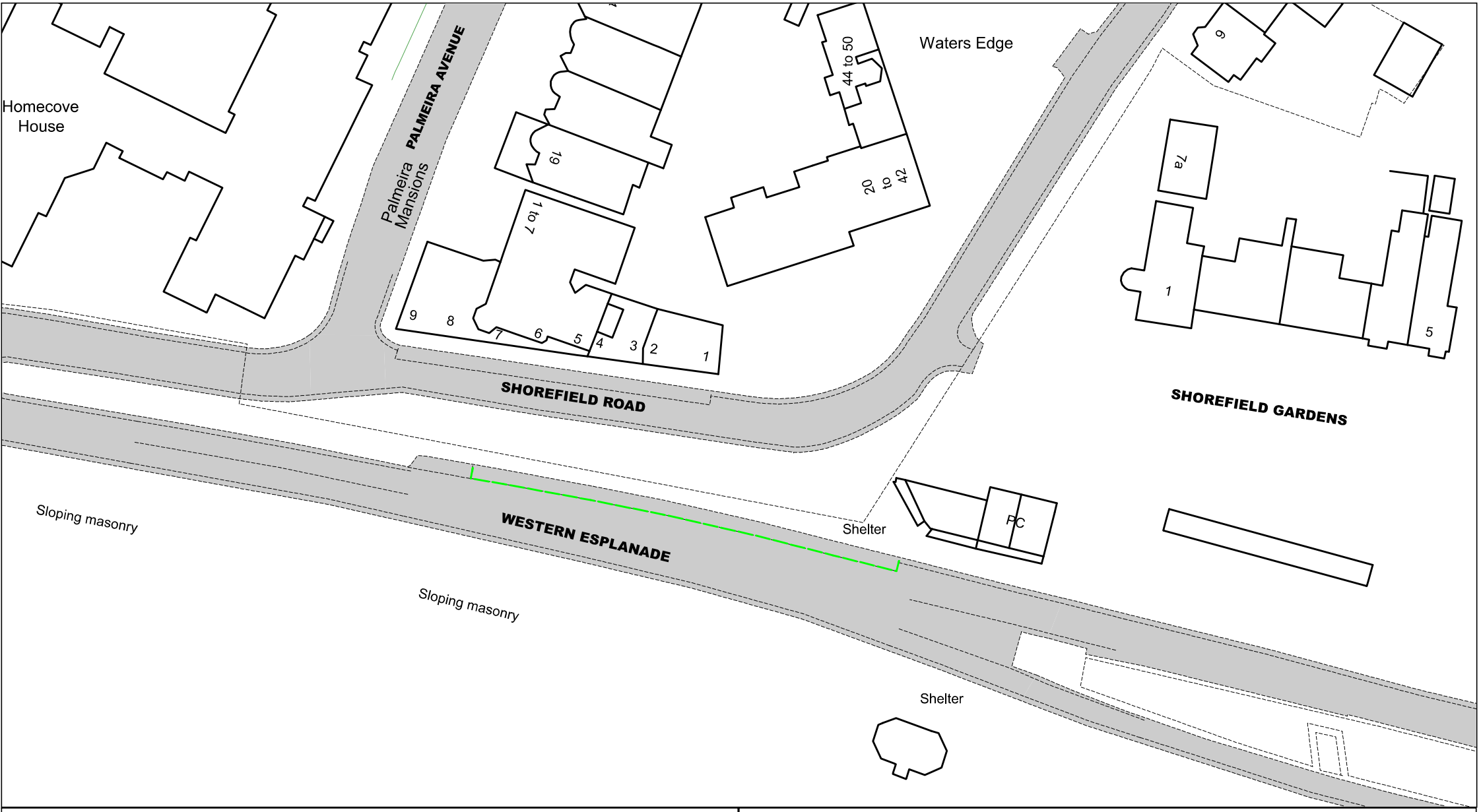

Western Esplanade

N

Southend-on-Sea City Council

This map is reproduced from Ordnance Survey material with the permission of Ordnance Survey on behalf of the Controller of Her Majesty's Stationery Office © Crown Copyright. Unauthorised reproduction infringes Crown copyright and may lead to prosecution or civil proceedings. Southend-on-Sea City Council Licence No: 100019680 2024

Scale - 1 : 500 at A3 size

Page Number - Page 1 of 1

Creation Date - 05/03/2024

Key to Restriction Types Displayed

Replace Limited waiting 9am-6pm 2hrs no return within 4hrs **with Payment Parking (Zone_1A) 8am-9pm (Tariff_1)**

Existing Restrictions

Zone C - Boston Avenue, Baxter Avenue, Wallis Avenue and Harcourt Avenue

N

Southend-on-Sea City Council

This map is reproduced from Ordnance Survey material with the permission of Ordnance Survey on behalf of the Controller of Her Majesty's Stationery Office © Crown Copyright. Unauthorised reproduction infringes Crown copyright and may lead to prosecution or civil proceedings. Southend-on-Sea City Council Licence No: 100019680 2024

Scale - 1 : 1500 at A3 size

Page Number - Page 1 of 1

Creation Date - 21/02/2024

Key to Restriction Types Displayed

Replace Business Permit Holders Only (Zone_C) Mon-Sat 8.30am-6.30pm and Business / Resident Permit Holders Only (Zone_C) Mon-Sat 8.30am-6.30pm with **Proposed Shared Use Bays: Payment Parking (Zone_2) Mon-Sat 8.30am-6.30pm (Tariff_3) / Permit Holders Only (Zone_C) Mon-Sat 8.30am-6.30pm**

Existing Restrictions

Zone C - Boston Avenue, Baxter Avenue and Sweyne Avenue

N

Southend-on-Sea City Council

This map is reproduced from Ordnance Survey material with the permission of Ordnance Survey on behalf of the Controller of Her Majesty's Stationery Office © Crown Copyright. Unauthorised reproduction infringes Crown copyright and may lead to prosecution or civil proceedings. Southend-on-Sea City Council Licence No: 100019680 2024

Scale - 1 : 1500 at A3 size

Page Number - Page 1 of 1

Creation Date - 21/02/2024

Key to Restriction Types Displayed

Replace Business Permit Holders Only (Zone_C) Mon-Sat 8.30am-6.30pm and Business / Resident Permit Holders Only (Zone_C) Mon-Sat 8.30am-6.30pm with **Proposed Shared Use Bays: Payment Parking (Zone_2) Mon-Sat 8.30am-6.30pm (Tariff_3) / Permit Holders Only (Zone_C) Mon-Sat 8.30am-6.30pm**

Existing Restrictions

Zone H - Northville Drive, Queen Annes Drive, Richmond Drive and Rochester Drive

N

Southend-on-Sea City Council

This map is reproduced from Ordnance Survey material with the permission of Ordnance Survey on behalf of the Controller of Her Majesty's Stationery Office © Crown Copyright. Unauthorised reproduction infringes Crown copyright and may lead to prosecution or civil proceedings. Southend-on-Sea City Council Licence No: 100019680 2024

Scale - 1 : 1500 at A3 size

Page Number - Page 1 of 1

Creation Date - 21/02/2024

Key to Restriction Types Displayed

Replace Business Permit Holders Only (Zone_H) Mon-Fri 9.30am-4.30pm Bays **with Proposed Resident Permit Holders Only (Zone_H) Mon-Fri 9.30am-4.30pm Bays**

Existing Restrictions

Zone V - Coleman Street, Guildford Road, Milton Street, Prittlewell Street, St Ann's Road, Sutton Road and Wimborne Road

N

Southend-on-Sea City Council

This map is reproduced from Ordnance Survey material with the permission of Ordnance Survey on behalf of the Controller of Her Majesty's Stationery Office © Crown Copyright. Unauthorised reproduction infringes Crown copyright and may lead to prosecution or civil proceedings. Southend-on-Sea City Council Licence No: 100019680 2024

Scale - 1 : 1500 at A3 size

Page Number - Page 1 of 1

Creation Date - 21/02/2024

Key to Restriction Types Displayed

Replace Business Permit Holders Only (Zone_V) Mon-Fri 9.30am-4.30pm with **Proposed Shared Use Bays: Payment Parking (Zone_2) Mon-Fri 9.30am-4.30pm (Tariff_3) / Permit Holders Only (Zone_V) Mon-Fri 9.30am-4.30pm**

Existing Restrictions