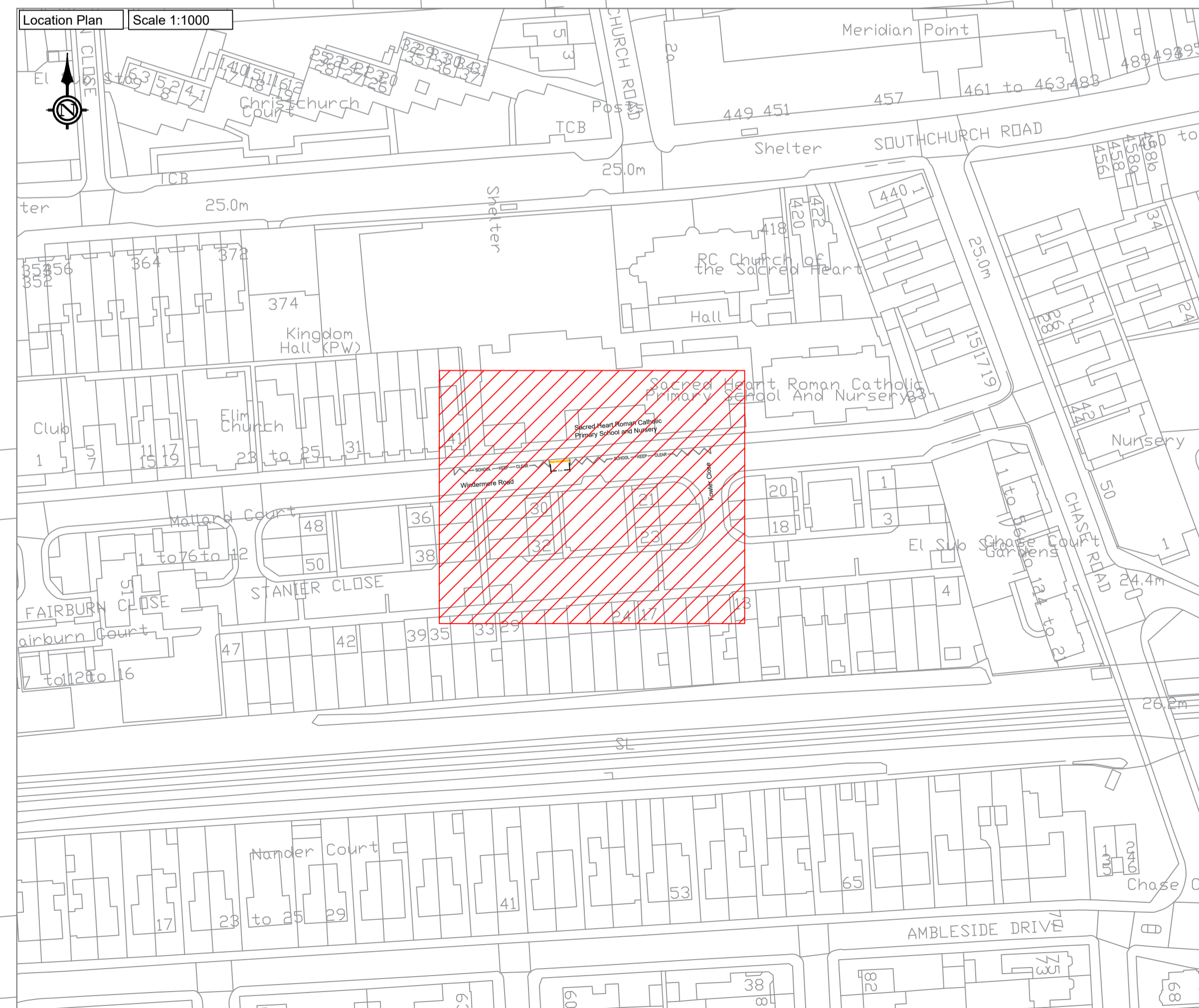
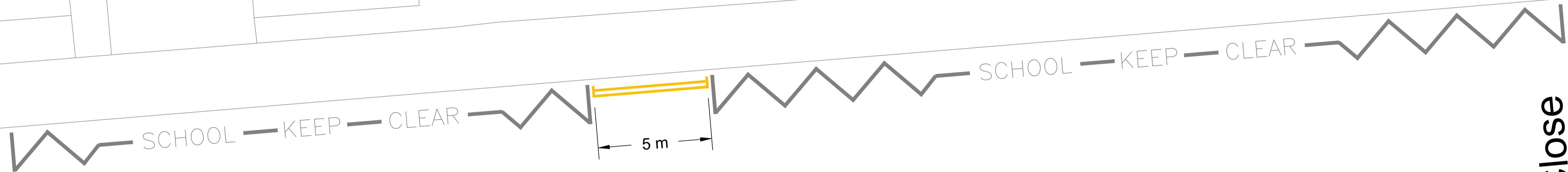




Sacred Heart Roman Catholic Primary School and Nursery

Windermere Road

Fowler Close



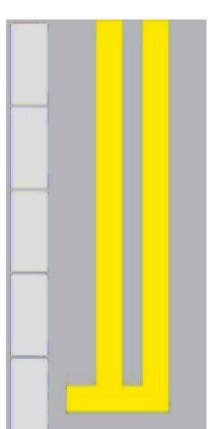
SAFETY, HEALTH AND ENVIRONMENTAL INFORMATION

In addition to the hazards/risks normally associated with the types of work detailed on this drawing, note the following significant residual risks

Construction	NONE
Maintenance / Cleaning	NONE
Use	NONE
Decommissioning / Demolishing	NONE

- Key:
- Area of Interest
 - Double Yellow Line
 - Existing School Keep Clear Zig-Zag

- Notes:
- Setting out on site to be agreed with SCC Engineer before works commence
 - Do not scale. This drawing must be read in conjunction with all other contract drawings and associated documents if available.
 - All works must comply with the Department of Transport's Specification for Highway Works and associated Standard Construction Drawings.
 - All traffic signs and road markings must conform to the Traffic Signs Regulations and General Directions 2016 (TSRGD).
 - Unless otherwise specified, road markings must be applied as thermoplastic screed with solid glass beads for reflectivity
 - Length of proposed double yellow line as indicated on plan.
 - Remove existing end bar
 - All yellow markings to be 75mm in width.



No waiting at any time

Rev.	Description	Auth.	Date
Southend-on-Sea City Council Infrastructure and Environment PO Box 5560, Civic Centre Victoria Avenue, Southend on Sea, SS2 6ZQ			
Proposed Plan DYL Drawing Title Windermere Road			
Drawn	Date	Review	Date
AA	22/01/2025	AZ	22/01/2025
Checked	Date	Approved	Date
EB	22/01/2025	AG	11/02/2025
Scales @ A1		1:100	Revision
Drawing Status		Preliminary	
Drawing Number			
SCCC10671-100-SCC-HMK-WRDYL-M2-SM-SK001			

This map is reproduced from Ordnance Survey material with the permission of Ordnance Survey on behalf of the Controller of Her Majesty's Stationary Office © Crown copyright. Unauthorised reproduction infringes Crown copyright and may lead to prosecution or civil proceedings. AL100019680