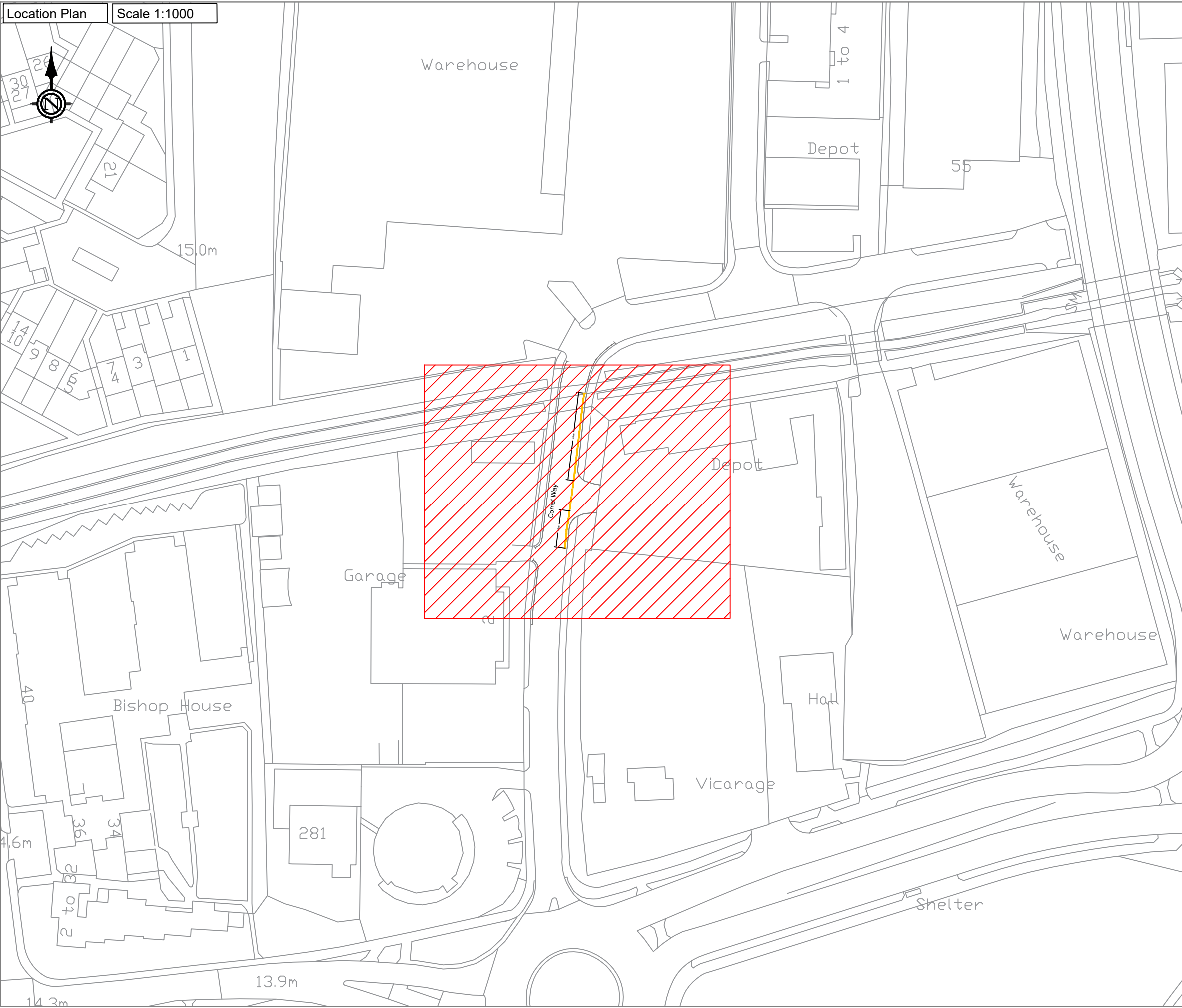


Comet Way

25 m

10 m

This map is reproduced from Ordnance Survey material with the permission of Ordnance Survey on behalf of the Controller of Her Majesty's Stationary Office © Crown copyright. Unauthorised reproduction infringes Crown copyright and may lead to prosecution or civil proceedings. AL100019680



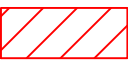
SAFETY, HEALTH AND ENVIRONMENTAL INFORMATION

In addition to the hazards/risks normally associated with the types of work detailed on this drawing, note the following significant residual risks

Construction	NONE -
Maintenance / Cleaning	NONE -
Use	NONE -
Decommissioning / Demolishing	NONE -

Key:

- ### 1. Area of Interest



- ## 2. Double Yellow Line




- ### 3. Existing Single Yellow Line



Notes:

- Setting out on site to be agreed with SCC Engineer before works commence
- Do not scale. This drawing must be read in conjunction with all other contract drawings and associated documents if available.
- All works must comply with the Department of Transport's Specification for Highway Works and associated Standard Construction Drawings.
- All traffic signs and road markings must conform to the Traffic Signs Regulations and General Directions 2016 (TSRGD).
- Unless otherwise specified, road markings must be applied as thermoplastic screed with solid glass beads for reflectivity
- Length of proposed double yellow line as indicated on plan.
- Remove existing end bar
- All yellow markings to be 75mm in width.



to waiting at any time

A	Amendments to DYL	AA	20/02/2025
Rev.	Description.	Auth.	Date

Southend-on-Sea
City Council

Infrastructure and Environment

PO Box 5560, Civic Centre
Victoria Avenue, Southend on Sea, SS2 6ZC

Project Title

Proposed Plan

DYL

Drawing Title

Comet Way

Drawn AA	Date 22/01/2025	Review AAZ	Date 22/01/2025
Checked EB	Date 22/01/2025	Approved AG	Date 11/02/2025
Scales @ A1 1:100		Revision -	

Drawing Status

Preliminary

Drawing Number

075-G470-SCC-HMK-WC-M2-SM-SK001