

## **THE SOUTHEND BOROUGH COUNCIL (WAITING, LOADING AND STOPPING AND PARKING PLACES) (MAP BASED) (CONSOLIDATION) ORDER 2021**

THE SOUTHEND-ON-SEA CITY COUNCIL (WAITING, LOADING, STOPPING AND PARKING PLACES) (MAP BASED) (BEACH AVENUE) AMENDMENT NO.12 ORDER 2025

THE SOUTHEND-ON-SEA CITY COUNCIL (WAITING, LOADING, STOPPING AND PARKING PLACES) (MAP BASED) (MANOR ROAD) AMENDMENT NO.13 ORDER 2025

THE SOUTHEND-ON-SEA CITY COUNCIL (WAITING, LOADING, STOPPING AND PARKING PLACES) (MAP BASED) (BLATCHES CHASE AND WHITEHOUSE ROAD JUNCTION) AMENDMENT NO.14 ORDER 2025

THE SOUTHEND-ON-SEA CITY COUNCIL (WAITING, LOADING, STOPPING AND PARKING PLACES) (MAP BASED) (TERMINAL CLOSE / SHOEBOURY AVENUE JUNCTION) AMENDMENT NO.15 ORDER 2025

Notice is hereby given that Southend-on-Sea City Council (hereinafter referred to as “the Council”) in exercise of its powers under Sections 1, 2, 4, and 122 of the Road Traffic Regulation Act 1984 , and of all other enabling powers, and after consultation with the Chief Officer of Police in accordance with Part III and Part IV of Schedule 9 to the 1984 Act has made the following Orders:

- The Southend-on-Sea City Council (Waiting, Loading, Stopping and Parking Places) (Map-Based) (Beach Avenue) Amendment No.12 Order 2025
- The Southend-on-Sea City Council (Waiting, Loading, Stopping and Parking Places) (Map-Based) (Manor Road) Amendment No.13 Order 2025
- The Southend-on-Sea City Council (Waiting, Loading, Stopping and Parking Places) (Map-Based) (Blatches Chase and Whitehouse Road Junction) Amendment No.14 Order 2025
- The Southend-on-Sea City Council (Waiting, Loading, Stopping and Parking Places) (Map-Based) (Terminal Close / Shoebury Avenue Junction) Amendment No.15 Order 2025

The effect of the Traffic Regulation Orders (TRO) will be to:

### **PTO1139 – Beach Avenue**

To amend the current No Waiting, 8am – 6pm, (single yellow line) restrictions to No Waiting, Monday – Friday, 10am – 4pm, within Beach Avenue on the west side of the road, from the property boundary of No.113 and No.115 to its junction with Leigh Road.

### **PTO1140 – Manor Road**

To introduce 8.8 metres of No Waiting at Any Time (double yellow line) restrictions, at the northern entrance to the flats on Manor Road.

### **PTO1059 – Blatches Chase / Whitehouse Road Junction**

At the junction of Blatches Chase and Whitehouse Road, introduce No Waiting at Any Time (double yellow lines) restrictions. The measurements are as follows; on the west side of the road, 28 metres west and 10 metres north; on the east side of the road, 10 metres east and 10 metres north.

### **PTO1110 – Terminal Close / Shoebury Avenue Junction**

To extend the current restrictions at the junction of Terminal Close and Shoebury Avenue to 10 metres on both sides, and to extend the current restrictions opposite the junction of Terminal Close and Shoebury Avenue on the east side by 5 metres.

These changes will amend the following Order: The Southend Borough Council (Waiting, Loading and Stopping and Parking Places) (Map Based) (Consolidation) Order 2021 (as amended) (to be known as ‘The 2021 Order’). The remainder of ‘The 2021 Order’ will remain in full force and effect. Map-based Schedules to replace plans in the appropriate schedule of ‘The 2021 Order’ (as amended). The amendment shall come into operation on 21<sup>st</sup> August 2025 and may be cited as:

The Southend Borough Council (Waiting, Loading, Stopping and Parking Places) (Map Based) (Consolidation) Order 2021:

- The Southend-on-Sea City Council (Waiting, Loading, Stopping and Parking Places) (Map-Based) (Beach Avenue) Amendment No.12 Order 2025
- The Southend-on-Sea City Council (Waiting, Loading, Stopping and Parking Places) (Map-Based) (Manor Road) Amendment No.13 Order 2025
- The Southend-on-Sea City Council (Waiting, Loading, Stopping and Parking Places) (Map-Based) (Blatches Chase and Whitehouse Road Junction) Amendment No.14 Order 2025
- The Southend-on-Sea City Council (Waiting, Loading, Stopping and Parking Places) (Map-Based) (Terminal Close / Shoebury Avenue Junction) Amendment No.15 Order 2025

Copies of the Order, which will come into operation on 21<sup>st</sup> August 2025, the statement of reasons for making the Order and plans showing the affected streets can be inspected during normal office hours, inclusive for a period of six weeks from the date on which the Orders were made:

- On the Councils Website using this link <https://www.southend.gov.uk/tro>
- At the Civic Centre, Victoria Avenue, Southend-on-Sea, SS2 6ER.

Any person desiring to question the validity of the Orders or of any provision contained therein on the grounds that it is not within the powers of the relevant section of the Road Traffic Regulation Act 1984, or that any of the relevant requirements thereof or of any relevant regulations made thereunder has not been complied with may, within six weeks from the date on which the Orders were made, make an application for the purpose to the High Court.

Date: 20<sup>th</sup> August 2025

THE SOUTHEND BOROUGH COUNCIL (WAITING, LOADING, STOPPING AND PARKING PLACES) (MAP BASED) (CONSOLIDATION) ORDER 2021


THE SOUTHEND-ON-SEA CITY COUNCIL (WAITING, LOADING, STOPPING AND PARKING PLACES) (MAP BASED) (MANOR ROAD) AMENDMENT NO.13 ORDER 2025

Southend-on-Sea City Council in exercise of its powers under Sections 1, 2, 4 and 122 under the Road Traffic Regulation Act 1984 (as amended) ("the 1984 Act") and the Traffic Management Act 2004 ("the 2004 Act") and of all other enabling powers, and after consultation with the Chief Officer of Police in accordance with Part III and Part IV of Schedule 9 to the 1984 Act, hereby makes the following Order:

1. Without prejudice to the validity of anything done or to the liability incurred in respect of any act or omission before the coming into operation of this Order, The Southend Borough Council (Waiting, Loading, Stopping and Parking Places) (Map Based) (Consolidation) Order 2021 (as amended) (To be known as 'The 2021 Order') shall have effect as though;
  - (i) The items represented on the plans in Schedule 1 to this Order shall replace those corresponding plans as listed in the appropriate Schedule to The 2021 Order (as amended).
2. The effect of this Order is to: *(this article is an explanatory note this is not part of the Order)* To introduce 8.8 metres of No Waiting at any time (double yellow line) restrictions, at the northern entrance to the flats on Manor Road.
3. The remainder of The Southend Borough Council (Waiting, Loading, Stopping and Parking Places) (Map Based) (Consolidation) Order 2021 (as amended) shall remain in full force and effect.
4. This Order shall come into effect on the 21<sup>st</sup> day of August 2025 and may be cited as:  
"The Southend Borough Council (Waiting, Loading, Stopping and Parking Places) (Map Based) (Consolidation) Order 2021.  
The Southend-on-Sea City Council (Waiting, Loading, Stopping and Parking Places) (Map-Based) (Manor Road) Amendment No.13 Order 2025".

Given under the Common Seal of Southend-on-Sea City Council the 20<sup>th</sup> day of August 2025.

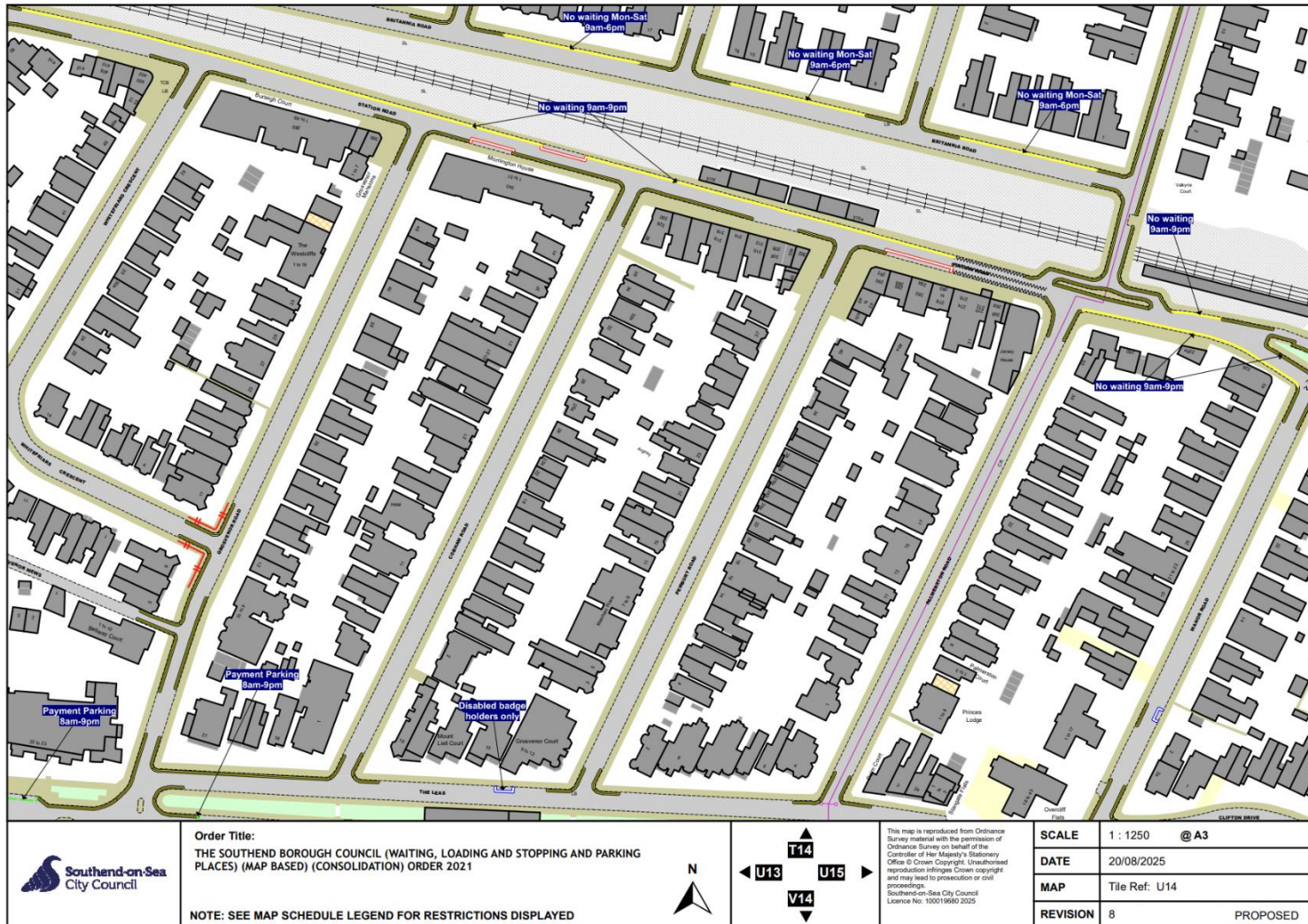
The COMMON SEAL of       )  
SOUTHEND-ON-SEA CITY    )  
COUNCIL was pursuant to a   )  
resolution of the Council    )  
hereunto affixed in the       )  
presence of:                    )

A handwritten signature in black ink, appearing to read 'L. Delahunty', is written over a horizontal line.

L. Delahunty  
Proper Officer of the Council

## Schedule 1

Map-based Schedules to replace plans in the appropriate schedule of The 2021 Order (as amended)



THE SOUTHEND BOROUGH COUNCIL (WAITING, LOADING, STOPPING AND PARKING PLACES) (MAP BASED) (CONSOLIDATION) ORDER 2021

THE SOUTHEND-ON-SEA CITY COUNCIL (WAITING, LOADING, STOPPING AND PARKING PLACES) (MAP BASED) (BEACH AVENUE)  
AMENDMENT NO.\* ORDER 2025

THE SOUTHEND-ON-SEA CITY COUNCIL (WAITING, LOADING, STOPPING AND PARKING PLACES) (MAP BASED) (MANOR ROAD)  
AMENDMENT NO.\* ORDER 2025

Southend-on-Sea City Council (hereinafter referred to as “the Council”) in exercise of its powers under Sections 1, 2, 4 and 122 under the Road Traffic Regulation Act 1984 (as amended) (“the 1984 Act”) and the Traffic Management Act 2004 (“the 2004 Act”) and of all other enabling powers, and after consultation with the Chief Officer of Police in accordance with Part III and Part IV of Schedule 9 to the 1984 Act, hereby give notice that it intends to make the following Amendment Order:

- The Southend-on-Sea City Council (Waiting, Loading, Stopping and Parking Places) (Map-Based) (Beach Avenue) Amendment No.\* Order 2025
- The Southend-on-Sea City Council (Waiting, Loading, Stopping and Parking Places) (Map-Based) (Manor Road) Amendment No.\* Order 2025

The effect of the Traffic Regulation Orders(TRO) would be to:

**PTO1139 – Beach Avenue**

- To amend the current No Waiting, 8am – 6pm, (single yellow line) restrictions to No Waiting, Monday – Friday, 10am – 4pm, within Beach Avenue on the west side of the road, from the property boundary of No.113 and No.115 to its junction with Leigh Road.

**PTO1140 – Manor Road**

- To introduce 8.8 metres of No Waiting at any time (double yellow line) restrictions, at the northern entrance to the flats on Manor Road.

Copies of the Notice of Proposal, proposed draft Amendment Orders, the Statement of Reasons for proposing to make the Order and designs showing the proposals can be inspected;

- At the Civic Centre, Victoria Avenue, Southend-on-Sea, SS2 6ER,
- Online via our map based Order system, TraffWeb App using the following link: <https://southend.traffweb.app>, and
- Online via the Councils website using the following link <https://www.southend.gov.uk/tro>

**The public consultation period, will be live from 3<sup>rd</sup> June 2025 until 24<sup>th</sup> June 2025.** Any persons desiring to make a comment on the proposals, only within the given dates, can do so by: making a comment on TraffWeb system under ‘Public Consultation’ using the following link, <https://southend.traffweb.app/traffweb/2/PublicConsultation>, or by emailing [traffweb@southend.gov.uk](mailto:traffweb@southend.gov.uk), or stating the grounds thereof in writing addressed to the TRO Team to the address stated above. The following scheme references must be quoted:

- *PTO1139 – Beach Avenue*
- *PTO1140 – Manor Road*

The changes for on-street parking will amend the following Order;  
The Southend Borough Council (Waiting, Loading, Stopping and Parking Places) (Map Based) (Consolidation) Order 2021

Date: 3<sup>rd</sup> June 2025

## **Statement of Reason**

### **THE SOUTHEND-ON-SEA CITY COUNCIL (WAITING, LOADING, STOPPING AND PARKING PLACES) (MAP BASED) (MANOR ROAD) AMENDMENT NO.13 ORDER 2025**

#### **Proposal**

To introduce 8.8 metres of No Waiting at any time (double yellow line) restrictions, at the northern entrance to the flats on Manor Road.

#### **Reasons**

It has recently been identified that there are 'No Waiting at Any Time' restrictions (double yellow lines) present on the bend of Manor Road, including the southern entrance to the flats. Due to the parking pressure within Manor Road, Clifton Drive and Seaforth Road, the northern entrance to the flats on Manor Road is becoming increasingly obstructed by parked vehicles.

#### **Road Traffic Regulation Act 1984**

The sections which the City Council are using for the implementation of the proposed scheme as above are 1, 2, 4 and 122. The grounds that encompassed the reason for these proposals in Section 1 of the Road Traffic Regulation Act 1984 are:

- (a) for avoiding danger to persons or other traffic using the road or any other road or for preventing the likelihood of any such danger arising, or
- (b) for preventing damage to the road or to any building on or near the road, or
- (c) for preserving or improving the amenities of the area through which the road runs.

In addition, thorough consideration was given to the factors set out in Section 122 of the Road Traffic Regulation Act 1984 in proposing this scheme.

#### **Traffic Signs Regulations and General Directions 2016**

All of the associated signing and lining will be in accordance with Traffic Signs Regulations and General Directions (TSRGD) 2016.

#### **Equality Act 2010**

Thorough consideration was given to the equalities duty of Southend-on-Sea City Council under Section 149 of the Equality Act 2010.

## Due Regard for Traffic Orders and Notices

The Southend-on-Sea City Council has a duty to give 'due regard to' the following three aims of the public sector equality duty (section 149 of the Equality Act 2010) during the development of the policy.

- Eliminate discrimination, harassment and victimisation and any other conduct prohibited by the ACT:
- Advance equality of opportunity between people who share a protected characteristic and people who do not share it; and
- Foster good relations between people who share a protected characteristic

An initial assessment against each of the protected groups is provided below – any issues highlighted through the consultation process will be considered and reported at the end of the consultation period.

Proposal	<ul style="list-style-type: none"> <li>To introduce 8.8 metres of No Waiting at any time (double yellow line) restrictions, at the northern entrance to the flats on Manor Road.</li> </ul>
Notice/ Traffic Order Title	<p>THE SOUTHEND BOROUGH COUNCIL (WAITING, LOADING, STOPPING AND PARKING PLACES) (MAP BASED) (CONSOLIDATION) ORDER 2021</p> <p>THE SOUTHEND-ON-SEA CITY COUNCIL (WAITING, LOADING, STOPPING AND PARKING PLACES) (MAP BASED) (MANOR ROAD) AMENDMENT NO.13 ORDER 2025</p>

Protected group	Challenge or opportunity considered and what we did
Age(A)	No negative or positive impact on this group has been identified at this time.
Disability (D)	<p>No negative or positive impact on this group has been identified at this time.</p> <p>Blue badge holders have certain concessions to park on certain restrictions, free of charge, when displaying a valid blue badge, as follows;</p> <ul style="list-style-type: none"> <li>• Disabled bays on roadside or in car parks (for up to the period indicated on the adjacent sign)</li> <li>• Any roadside pay-by-phone or pay-and-display bays (free of charge)</li> <li>• Any council-owned car park where pay-by-phone or pay-and-display is in use (free of charge)</li> <li>• Up to three hours on single or double yellow lines, where there is no loading/unloading</li> </ul>

	restriction. (Blue badge and clocks must be displayed).  Additional blue badge bay provision located close to local facilities to improve access.
Sex (S)	No negative or positive impact on this group has been identified at this time.
Race (including Gypsy & Traveller) (R))	No negative or positive impact on this group has been identified at this time.
Gender reassignment (GR)	No negative or positive impact on this group has been identified at this time.
Marriage & civil partnership (MCP)	No negative or positive impact on this group has been identified at this time.
Pregnancy & maternity (PM)	No negative or positive impact on this group has been identified at this time.
Religion and/or Belief (RAOB)	No negative or positive impact on this group has been identified at this time.
Sexual Orientation (SO)	No negative or positive impact on this group has been identified at this time.

Name: **L. Delahunty**

Head of Traffic and Parking

Dated: 20<sup>th</sup> August 2025

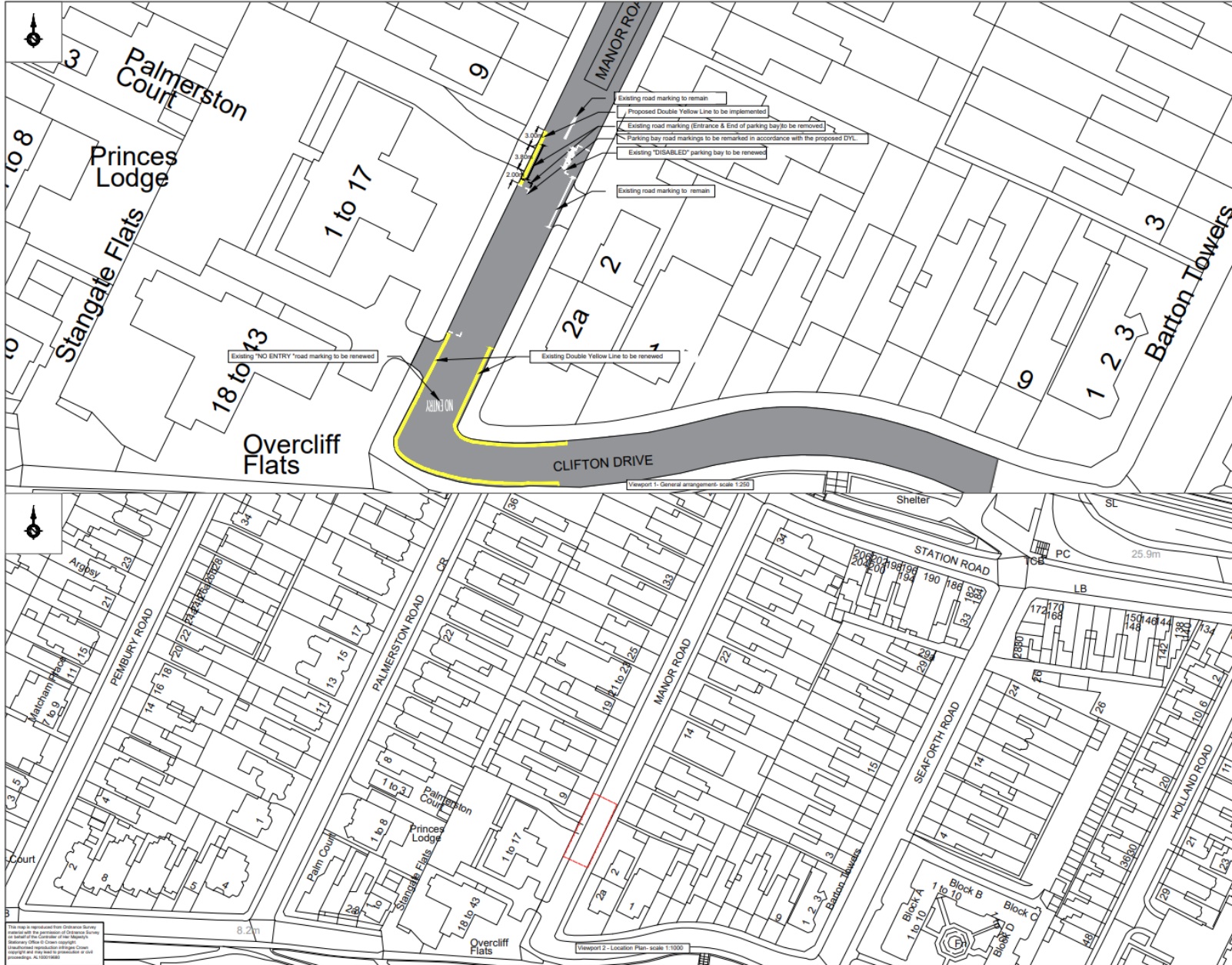
#### Monitoring and Review

Please identify any aspects that require reconsideration following the TRO consultation process, identify any amendments made in relation to due regard and give reasoning.

Name: **L. Delahunty**

Head of Traffic and Parking

Dated: 20<sup>th</sup> August 2025



**SAFETY, HEALTH AND ENVIRONMENTAL INFORMATION**

In addition to the hazard/risks normally associated with the types of work detailed on this drawing, note the following significant residual risks:

Construction / Working	Risk
Construction / Working	High Traffic Volume
Risk	High Traffic Volume
Accidents / Incidents	NONE identified
Contamination	NONE identified

**New Construction Key:**

Proposed / Existing Double Yellow Line to be implemented / renewed

**Site Clearance Key:**

Existing road marking to be removed

**General Key:**

Scheme extent

**Notes:**

1- All dimensions are approximate and in meters, unless otherwise specified.  
2- Double Yellow Line road marking material to be yellow thermoplastic screened with applied acid glass beads.  
3- Double Yellow Line road markings to be in accordance with the Traffic Signs Regulations & General Directions (TSRGD) 2016 as shown in DYL Details.

**DYL Details in mm:**

**Revision Table:**

Rev	Description	Rev	Date
1		1	30/04/2025

**Southend-on-Sea City Council**

Environment and Place

PO Box 5560, Civic Centre  
Victoria Avenue, Southend on Sea, SS2 6ZQ

**Project Title:**  
Manor Road  
Double Yellow Line  
General Arrangement

**Drawing Title:**  
General Arrangement

**Revision Table:**

Rev	Date	Rev	Date
1	30/04/2025	1	30/04/2025

**Scale:**  
N.T.S.

**Drawing Status:**  
Construction

**Drawing Number:**  
SCCXXXX-100-BSC-HAC-MR-GA-110-RevA