

THE SOUTHEND BOROUGH COUNCIL (WAITING, LOADING AND STOPPING AND PARKING PLACES) (MAP BASED) (CONSOLIDATION) ORDER 2021

THE SOUTHEND-ON-SEA CITY COUNCIL (WAITING, LOADING, STOPPING AND PARKING PLACES) (MAP BASED) (VARIOUS AMENDMENTS) AMENDMENT NO. X ORDER 2025

Southend-on-Sea City Council in exercise of its powers under Sections 1, 2, 4, 45, 46, 51 and 122 under the Road Traffic Regulation Act 1984 (as amended) ("the 1984 Act") and the Traffic Management Act 2004 ("the 2004 Act") and of all other enabling powers, and after consultation with the Chief Officer of Police in accordance with Part III and Part IV of Schedule 9 to the 1984 Act, hereby makes the following Order:

1. Without prejudice to the validity of anything done or to the liability incurred in respect of any act or omission before the coming into operation of this Order The Southend Borough Council (Waiting, Loading and Stopping and Parking Places) (Map Based) (Consolidation) Order 2021 (To be known as 'The 2021 Order') and shall have effect;
 - (i) The items represented on the plans in Schedule 1 to this Order shall replace those plans as listed in Schedule 1 to The 2021 Order (as amended).
2. The effect of this Order is to (this article is an explanatory note this is not part of the Order):
 - a) Introduce a Restricted Parking Zone – No Waiting at Any Time at the following locations:
 - i. High Street, Southend-on-Sea
 - ii. Between Queensway and Weston Road,
 - iii. Between Royal Terrace and Clarence Street,
 - iv. At its junctions with London Road, Elmer Approach, Queens Road, Warrior Road, Whitegate Road and Southchurch Road.
 - b) Victoria Plaza, Southend-on-Sea, its entire extent.
 - c) Deeping, Southend-on-Sea, from its junction with Victoria Plaza eastwards for a distance of 45 metres.
3. The remainder of THE SOUTHEND BOROUGH COUNCIL (WAITING, LOADING AND STOPPING AND PARKING PLACES) (MAP BASED) (CONSOLIDATION) ORDER 2021 (as amended) shall remain in full force and effect.
4. This Order shall come into effect on the 16th day of June 2025 and may be cited as:
"The Southend Borough Council (Waiting, Loading and Stopping and Parking Places) (Map Based) (Consolidation) Order 2021.
The Southend-On-Sea City Council (Waiting, Loading, Stopping and Parking Places) (Map Based) (Various Amendments) Amendment No.10 Order 2025".

96/25

Small

LYNOS EY
DM ITI



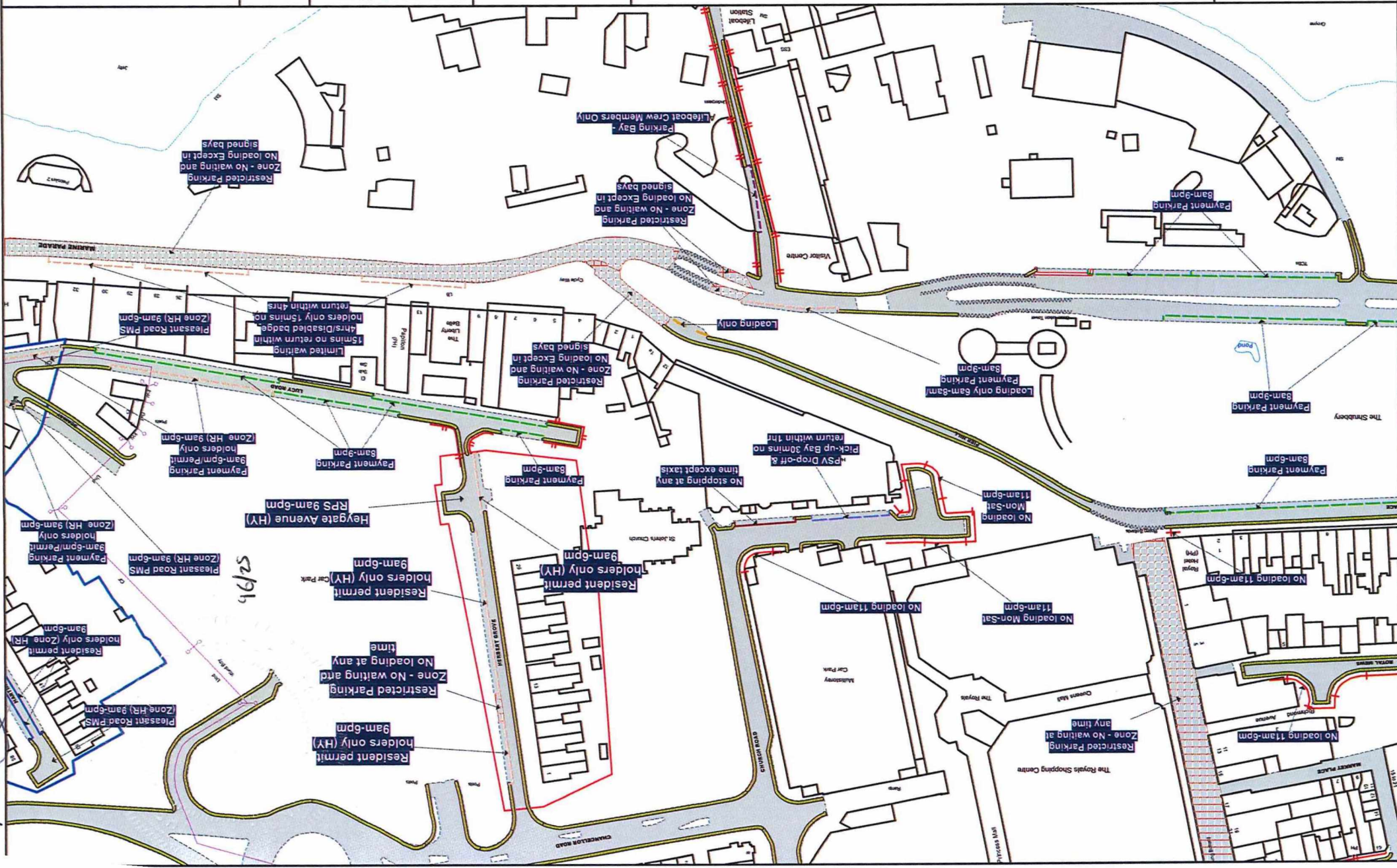
SCHEDULE 1

Map-based Schedules to replace plans in the appropriate schedule of The 2021 Order
(as amended)

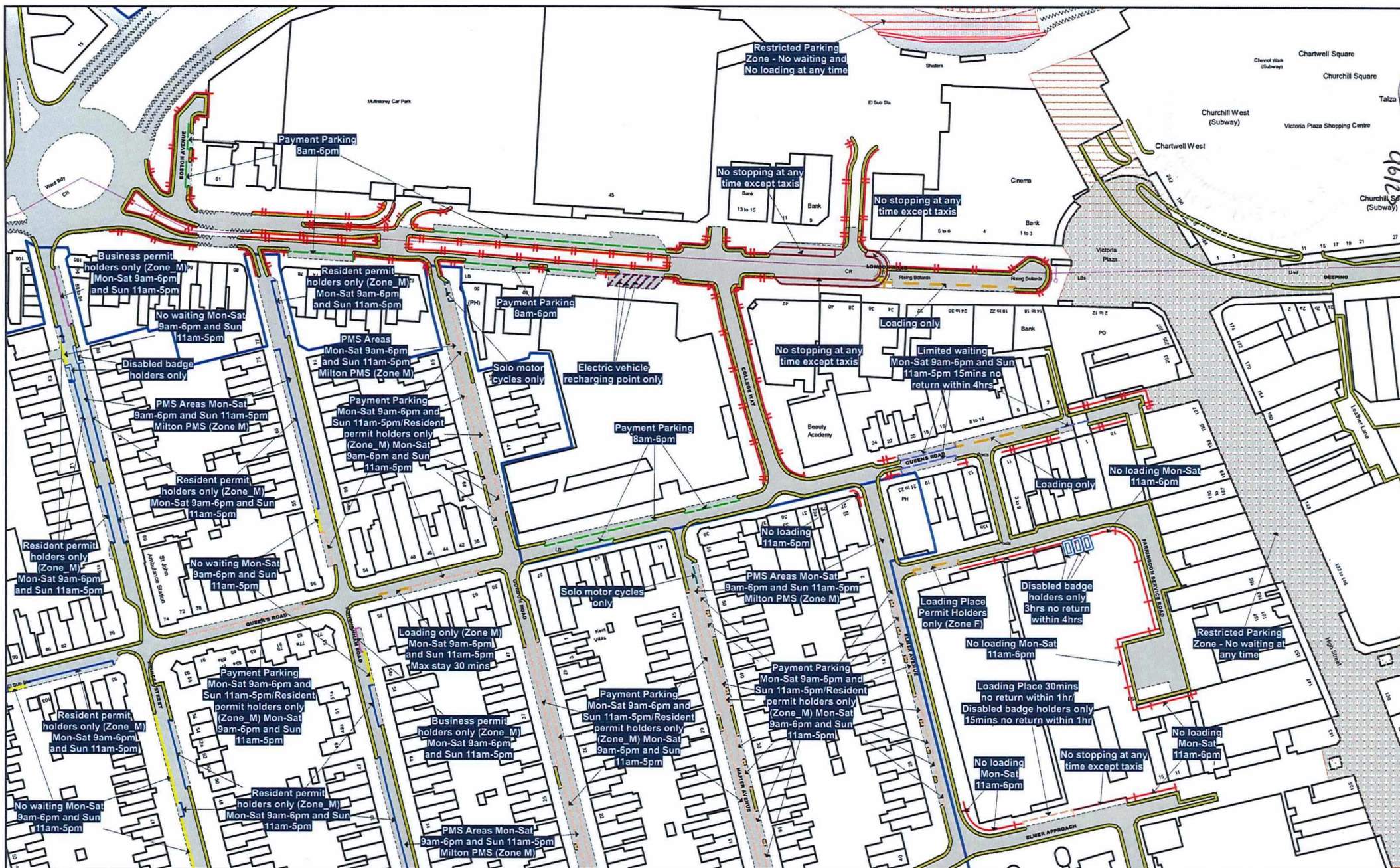
Order Title:
THE SOUTHEND BOROUGH COUNCIL (CONSOLIDATION) ORDER 2021
PLACES (MAP BASED) (WAITING, LOADING AND STOPPING AND PARKING
NOTES: SEE MAP SCHEDULE LEGEND FOR RESTRICTIONS DISPLAYED

This map is reproduced from Ordnance
Survey material with the permission of
the Controller of Her Majesty's Stationery
Office © Crown Copyright. Unauthorised
reproduction without Crown copyright
proceedings.
Southend-on-Sea City Council
Licence No: 100019680 2025
and may lead to prosecution or civil

SCALE	DATE	MAP	REVISION
1 : 1250 @ A3	16/06/2025	Title Ref: V18	8
CONFIRMED			

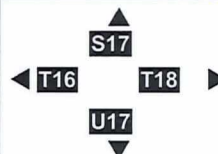


Handwritten signature/initials in the bottom left corner.



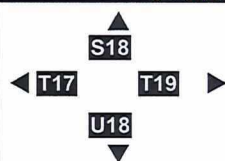
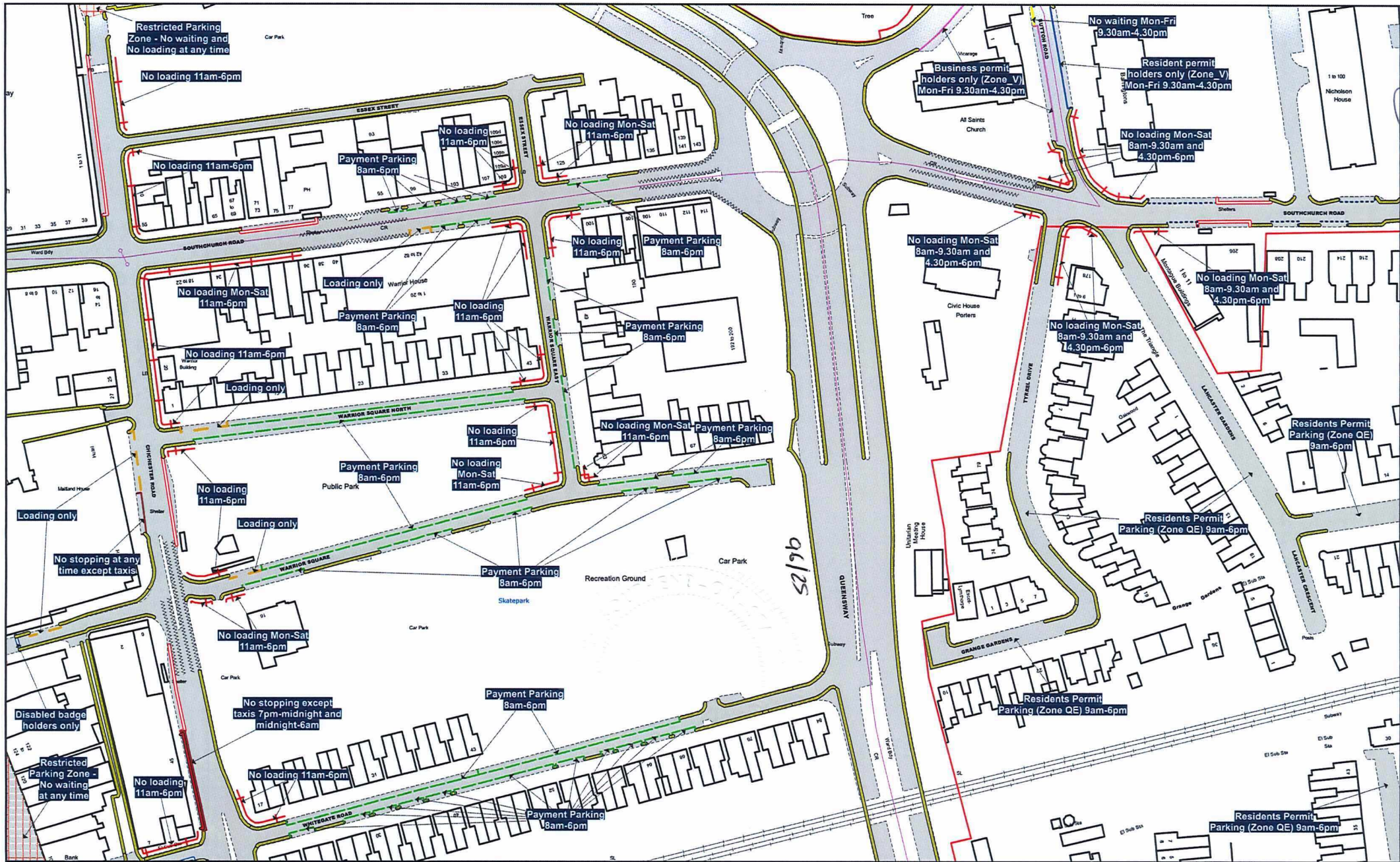
Order Title:
THE SOUTHEAST BOROUGH COUNCIL (WAITING, LOADING AND STOPPING AND PARKING PLACES) (MAP BASED) (CONSOLIDATION) ORDER 2021

NOTE: SEE MAP SCHEDULE LEGEND FOR RESTRICTIONS DISPLAYED



This map is reproduced from Ordnance Survey material with the permission of Ordnance Survey on behalf of the Controller of Her Majesty's Stationery Office © Crown Copyright. Unauthorised reproduction infringes Crown copyright and may lead to prosecution or civil proceedings.
Southend-on-Sea City Council
Licence No: 100019680 2025

SCALE	1 : 1250	@ A3
DATE	16/06/2025	
MAP	Tile Ref: T17	
REVISION	4	CONFIRMED



SCALE	1 : 1250	@ A3
DATE	16/06/2025	
MAP	Tile Ref: T18	
REVISION	3	CONFIRMED

