

Radar Close

20

5

7

Cole Avenue

15.000m

Sch 7 | P4 | Itm 1 | (1018.1)

6

16

18

DYL to end in line with the DYL on the opposite side.

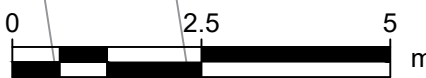
17.000m

Radio Court

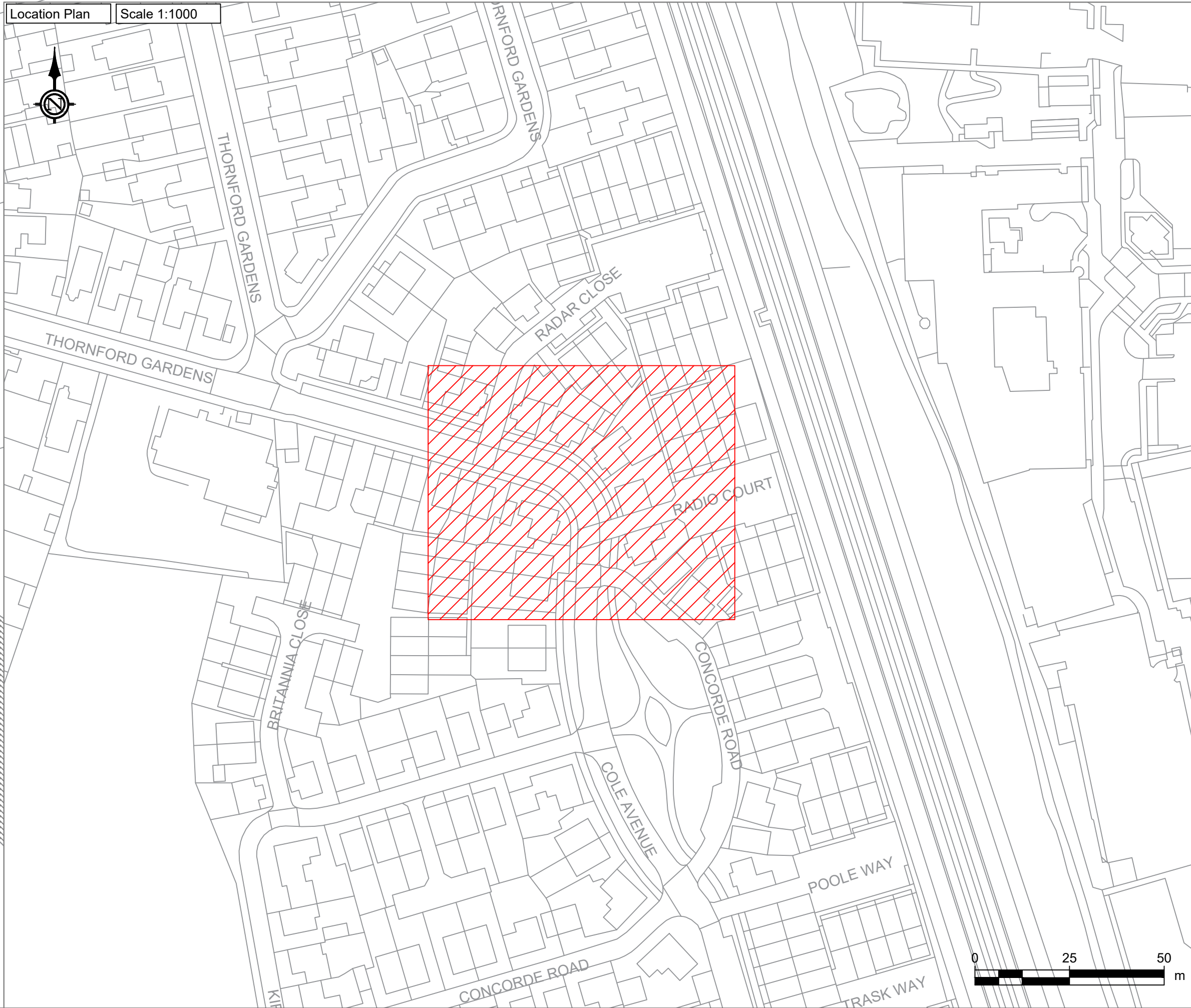

11

Concorde Road

DYL to end at start of block paved surface.



Location Plan Scale 1:1000



SAFETY, HEALTH AND ENVIRONMENTAL INFORMATION

In addition to the hazards/risks normally associated with the types of work detailed on this drawing, note the following significant residual risks

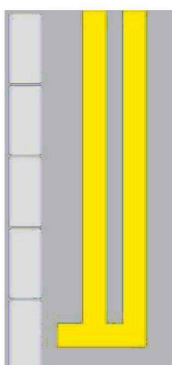
Construction	NONE
Maintenance / Cleaning	NONE
Use	NONE
Decommissioning / Demolishing	NONE

Key:

- Site Location
- Install Double Yellow Line
- Paved surface

Notes:

- Setting out on site to be agreed with SCC Engineer before works commence.
- Do not scale. This drawing must be read in conjunction with all other contract drawings and associated documents if available.
- All works must comply with the Department of Transport's Specification for Highway Works and associated Standard Construction Drawings.
- All traffic signs and road markings must conform to the Traffic Signs Regulations and General Directions 2016 (TSRGD).
- Unless otherwise specified, road markings must be applied as thermoplastic screed with solid glass beads for reflectivity.
- Length of proposed double yellow line as indicated on plan.
- All yellow markings to be 75mm in width.



No waiting at any time

Rev.	Description.	Drn	App	Date

Southend-on-Sea City Council

Infrastructure and Environment

PO Box 5560, Civic Centre
Victoria Avenue, Southend on Sea, SS2 6ZQ

Project Title
Junction Protection Proposed Plan
Drawing Title
Cole Avenue

Drawn DL	Date 16/07/2025	Review AA	Date 24/07/2025
Checked AAZ	Date 25/07/2025	Approved	Date xx/07/2025
Scales @ A1		Revision	-

Drawing Status Preliminary

Drawing Number
SCCC11089-100-SCC-HMK-COLE-M2-SM-SK001