

THE SOUTHEND BOROUGH COUNCIL (WAITING, LOADING, STOPPING AND PARKING PLACES) (MAP BASED) (CONSOLIDATION) ORDER 2021

THE SOUTHEND-ON-SEA CITY COUNCIL (WAITING, LOADING, STOPPING AND PARKING PLACES) (MAP BASED) (BEACH AVENUE) AMENDMENT NO.12 ORDER 2025

Southend-on-Sea City Council in exercise of its powers under Sections 1, 2, 4 and 122 under the Road Traffic Regulation Act 1984 (as amended) ("the 1984 Act") and the Traffic Management Act 2004 ("the 2004 Act") and of all other enabling powers, and after consultation with the Chief Officer of Police in accordance with Part III and Part IV of Schedule 9 to the 1984 Act, hereby makes the following Order:

1. Without prejudice to the validity of anything done or to the liability incurred in respect of any act or omission before the coming into operation of this Order, The Southend Borough Council (Waiting, Loading, Stopping and Parking Places) (Map Based) (Consolidation) Order 2021 (as amended) (To be known as 'The 2021 Order') shall have effect as though;
 - (i) The items represented on the plans in Schedule 1 to this Order shall replace those corresponding plans as listed in the appropriate Schedule to The 2021 Order (as amended).
2. The effect of this Order is to: *(this article is an explanatory note this is not part of the Order)* amend the current No Waiting, 8am – 6pm, (single yellow line) restrictions to No Waiting, Monday – Friday, 10am – 4pm, within Beach Avenue on the west side of the road, from the property boundary of No.113 and No.115 to its junction with Leigh Road.
3. The remainder of The Southend Borough Council (Waiting, Loading, Stopping and Parking Places) (Map Based) (Consolidation) Order 2021 (as amended) shall remain in full force and effect.
4. This Order shall come into effect on the 21st day of August 2025 and may be cited as:
"The Southend Borough Council (Waiting, Loading, Stopping and Parking Places) (Map Based) (Consolidation) Order 2021.
The Southend-on-Sea City Council (Waiting, Loading, Stopping and Parking Places) (Map-Based) (Beach Avenue) Amendment No.12 Order 2025".

Given under the Common Seal of Southend-on-Sea City Council the 20th day of August 2025.

The COMMON SEAL of)
SOUTHEND-ON-SEA CITY)
COUNCIL was pursuant to a)
resolution of the Council)
hereunto affixed in the)
presence of:)

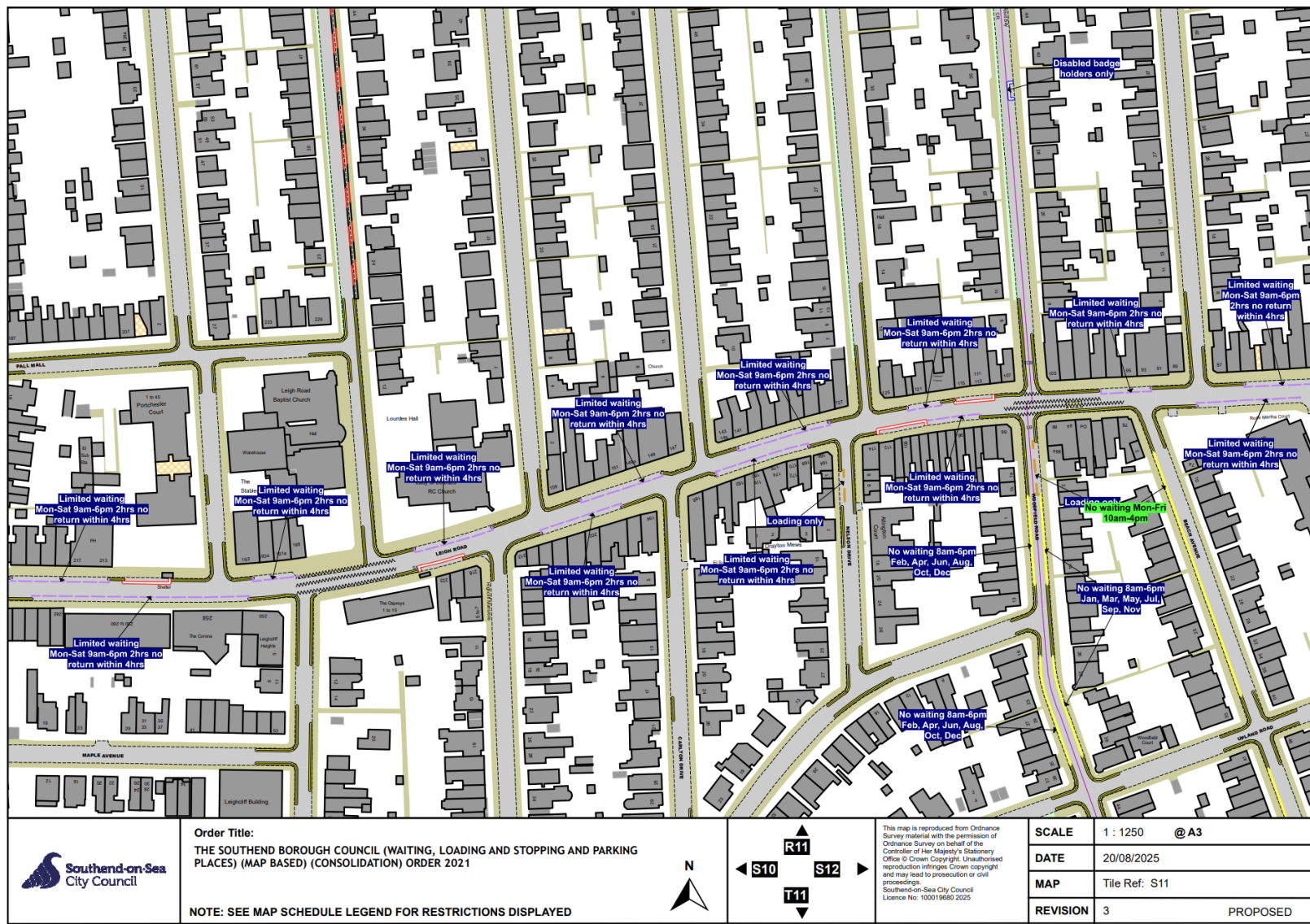


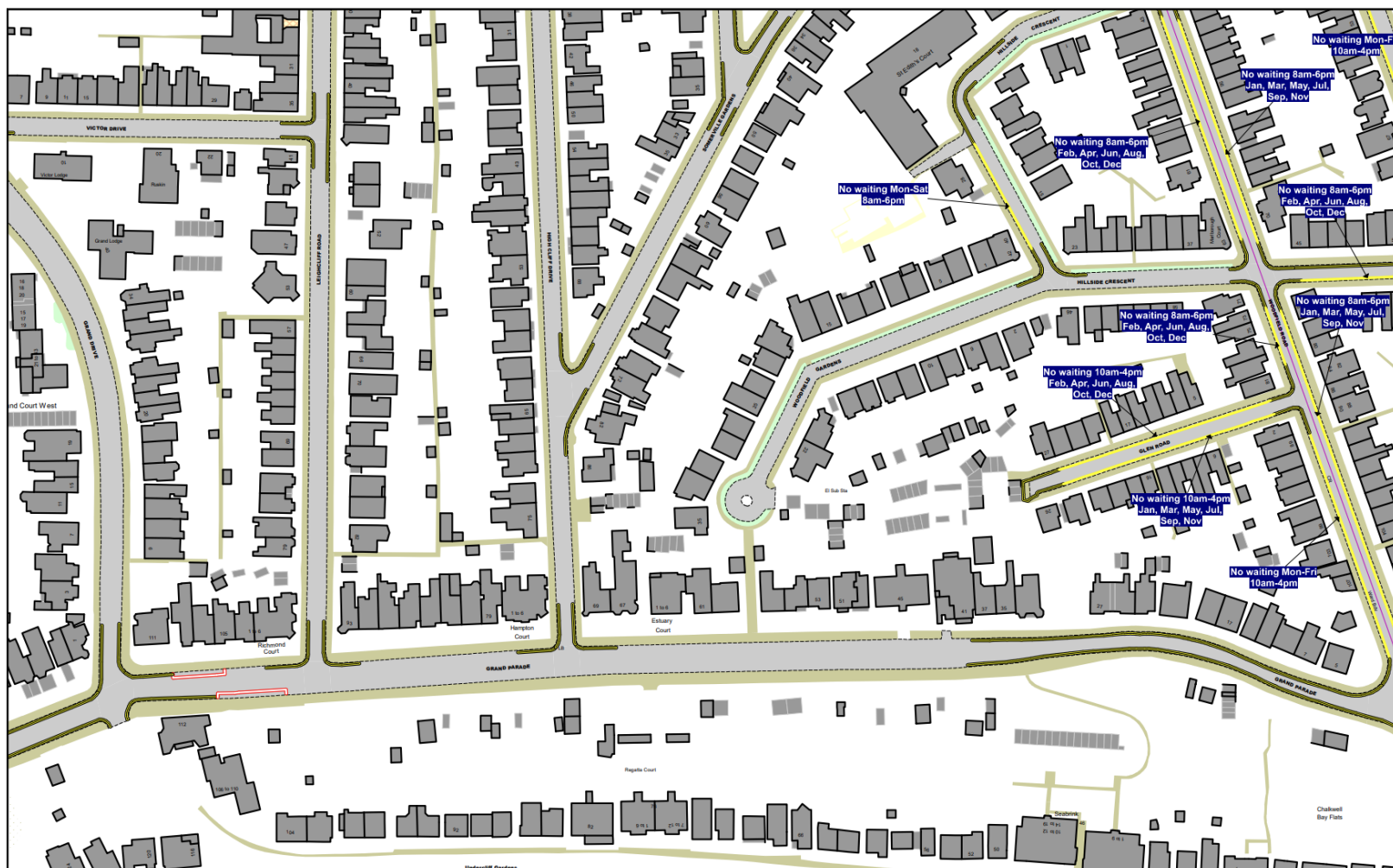
Richard Lumley



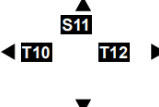
Director of Infrastructure and Environment

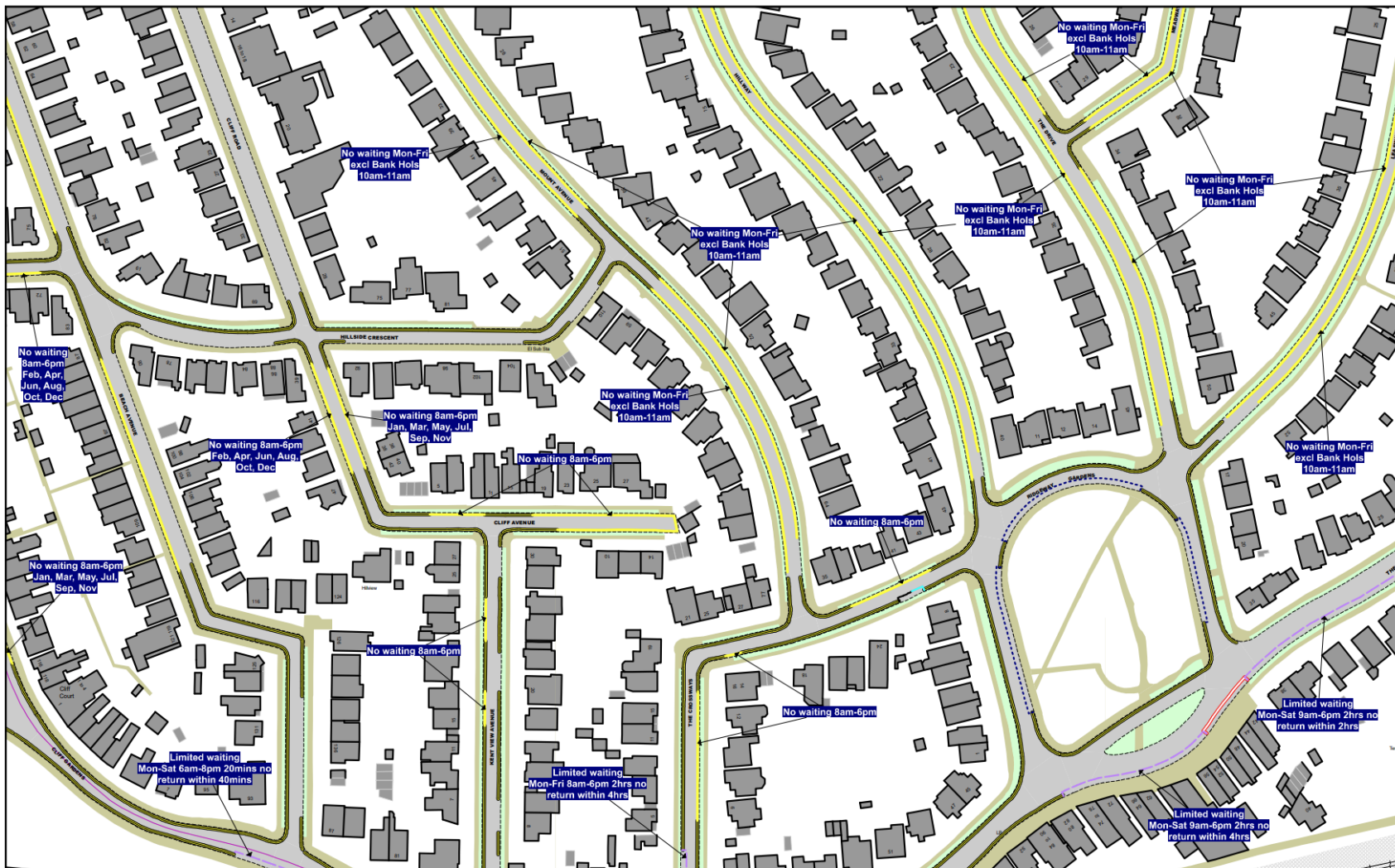
Schedule 1

Map-based Schedules to replace plans in the appropriate schedule of The 2021 Order (as amended)



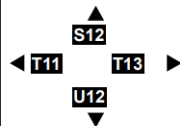


	Order Title: THE SOUTHEND BOROUGH COUNCIL (WAITING, LOADING AND STOPPING AND PARKING PLACES) (MAP BASED) (CONSOLIDATION) ORDER 2021	 	This map is reproduced from Ordnance Survey material with the permission of Ordnance Survey on behalf of the Controller of Her Majesty's Stationary Office © Crown Copyright. Unauthorised reproduction infringes Crown copyright and may lead to prosecution or civil proceedings. Southend-on-Sea City Council Licence No: 100019680 2025	SCALE 1 : 1250 @ A3
	NOTE: SEE MAP SCHEDULE LEGEND FOR RESTRICTIONS DISPLAYED			DATE 20/08/2025
				MAP Tile Ref: T11
				REVISION 4 PROPOSED



Order Title:
THE SOUTHEND BOROUGH COUNCIL (WAITING, LOADING AND STOPPING AND PARKING PLACES) (MAP BASED) (CONSOLIDATION) ORDER 2021

NOTE: SEE MAP SCHEDULE LEGEND FOR RESTRICTIONS DISPLAYED



This map is reproduced from Ordnance Survey material with the permission of Ordnance Survey on behalf of the Controller of Her Majesty's Stationery Office © Crown Copyright. Unauthorised reproduction infringes Crown copyright and may lead to prosecution or civil proceedings.
Southend-on-Sea City Council
Licence No: 100019680 2025

SCALE	1 : 1250	@ A3
DATE	20/08/2025	
MAP	Tile Ref: T12	
REVISION	4	PROPOSED