

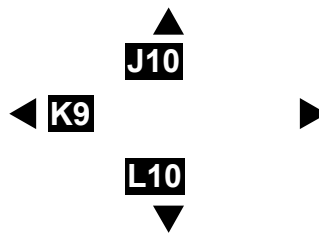


| | | | | | | |
|--|---|---|---|--|---------------|---------------|
|  | Order Title: THE SOUTHEND BOROUGH COUNCIL (WAITING, LOADING AND STOPPING AND PARKING PLACES) (MAP BASED) (CONSOLIDATION) ORDER 2021 |  |  | <p>This map is reproduced from Ordnance Survey material with the permission of Ordnance Survey on behalf of the Controller of Her Majesty's Stationery Office © Crown Copyright. Unauthorised reproduction infringes Crown copyright and may lead to prosecution or civil proceedings. Southend-on-Sea City Council Licence No: 100019680 2025</p> | SCALE | 1 : 1250 @ A3 |
| | DATE | | | | 26/11/2025 | |
| | MAP | | | | Tile Ref: K10 | |
| | REVISION | | | | 8 PROPOSED | |
| | NOTE: SEE MAP SCHEDULE LEGEND FOR RESTRICTIONS DISPLAYED | | | | | |