









Signage	Diagram Number	Signage Description	Post Size (mm)	Post Type	Post Thickness (mm)	Number of Signs	Number of Posts	Post Spacing (mm)	Sign Plate Size W x H (mm)	X-Height (mm)	Area (sq.m)	Illuminated (Y/N)	Wide Based Post (Y/N)	Mounting Height (mm)	Post Length (mm)	Foundation D x W x L (mm)	Note
	651A	Disabled badge holders only	N/A	N/A	N/A	1	N/A	N/A	318x252	20.0	0.08	N	N/A	2300	N/A	N/A	Sign to be attached to existing lamp post.

SAFETY, HEALTH AND ENVIRONMENTAL INFORMATION

In addition to the hazard/risk normally associated with the type of work detailed on this drawing, note the following significant residual risks:

Construction	NONE
Maintenance / Cleaning	NONE
Use	NONE
Decommissioning / Demolishing	NONE

Key:

- Area of Interest
- Proposed Double Yellow Lines
- Existing Road Markings
- Existing Lamp Column
- Proposed Sign

Notes:

- Setting out on site to be agreed with SCC Engineer before works commence.
- Do not scale. This drawing must be read in conjunction with all other contract drawings and associated documents if available.
- All works must comply with the Department of Transport's Specification for Highway Works and associated Standard Construction Drawings.
- All traffic signs and road markings must conform to the Traffic Signs Regulations and General Directions 2016 (TSRGD).
- Unless otherwise specified, road markings must be applied as thermoplastic screed with solid glass beads for reflectivity.
- Length of proposed double yellow line as indicated on plan.
- Remove existing end bar.
- All yellow markings to be 75mm in width.
- Repaint existing Three Way road markings including Diagram Numbers 1003A, 1004, 1009A, and 1023A.



No waiting at any time

Rev	Description	Auth	Date
-----	-------------	------	------

**Southend-on-Sea City Council**

Infrastructure and Environment

PO Box 5560, Civic Centre  
Victoria Avenue, Southend on Sea, SS2 6ZA

Project Title  
**Hudson Crescent Proposed Plan**

Drawing Title  
**Hudson Crescent**

Date	Drawn	Date	Review
05/11/2025	RA	10/11/2025	AA
Date	Checked	Date	Approved
06/11/2025	AG	10/11/2025	AG

Scales @ A1  
NTS

Drawing Status  
Preliminary

Drawing Number  
SCCC01344-104-SCC-HB-W2-SM-SK001-Rev-A

This map is reproduced from Ordnance Survey material with the permission of Ordnance Survey. It is reproduced for the purpose of this drawing only. It is not to be used for any other purpose. Unauthorised reproduction infringes Crown Copyright and may lead to prosecution or civil proceedings. A100019860

