



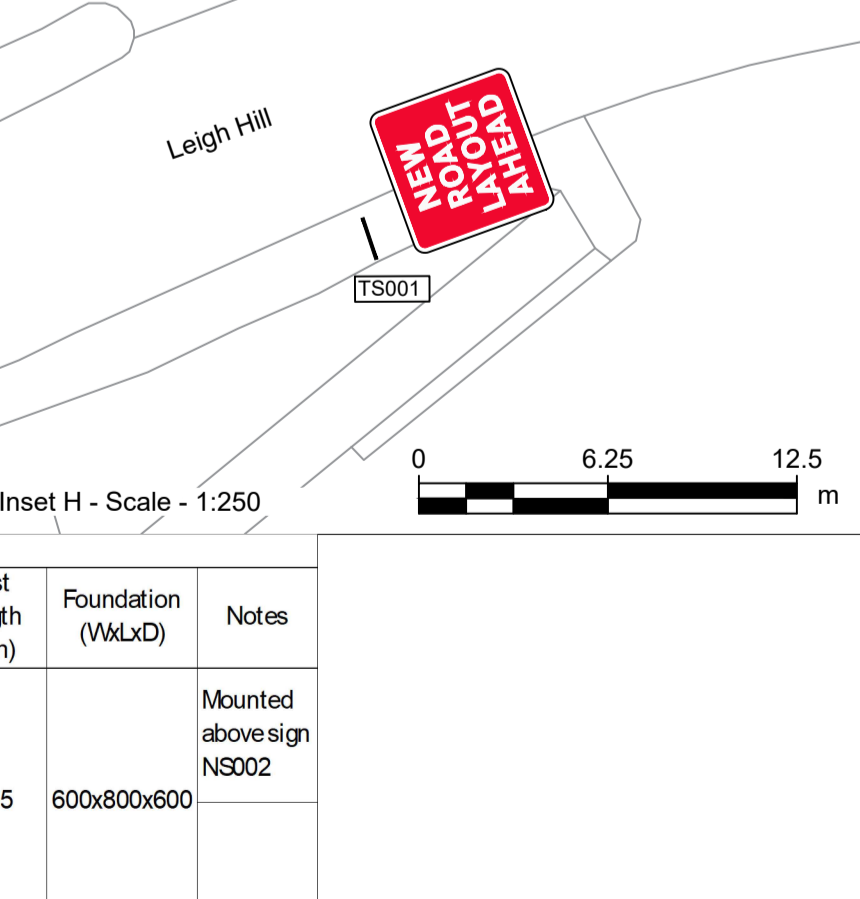
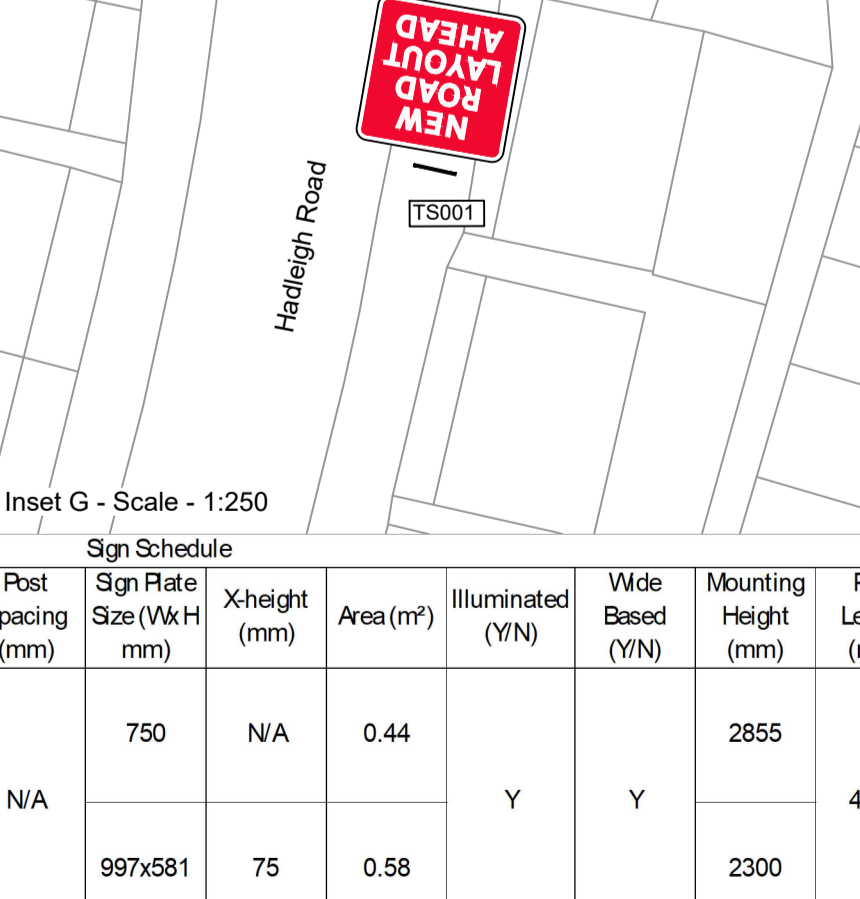
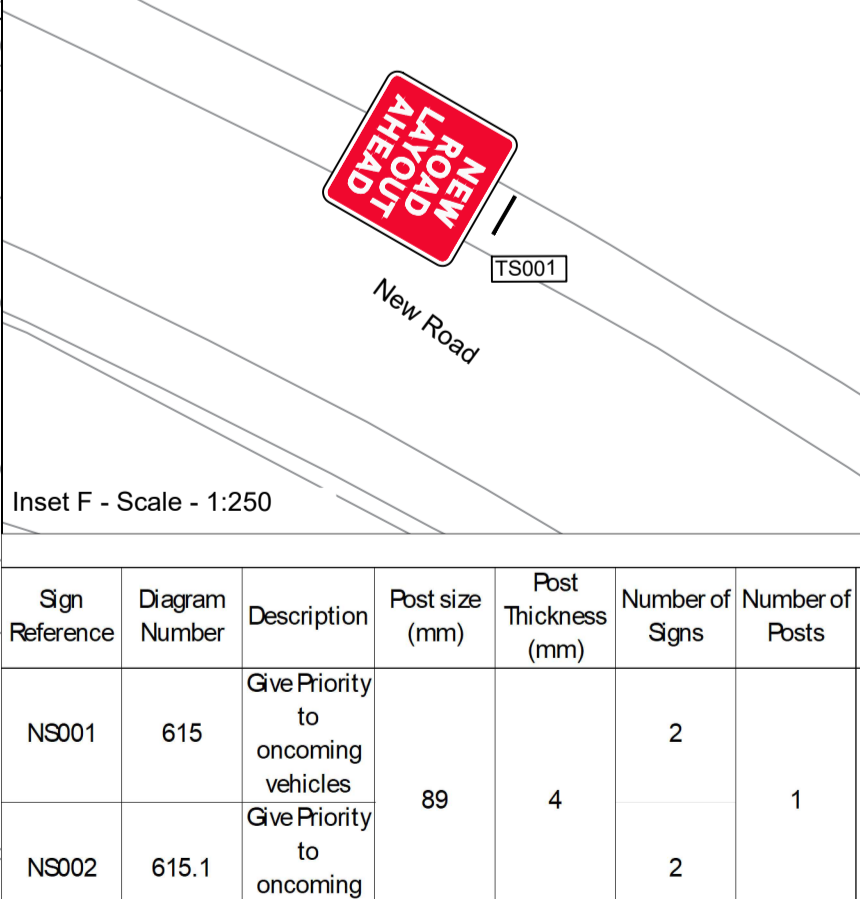
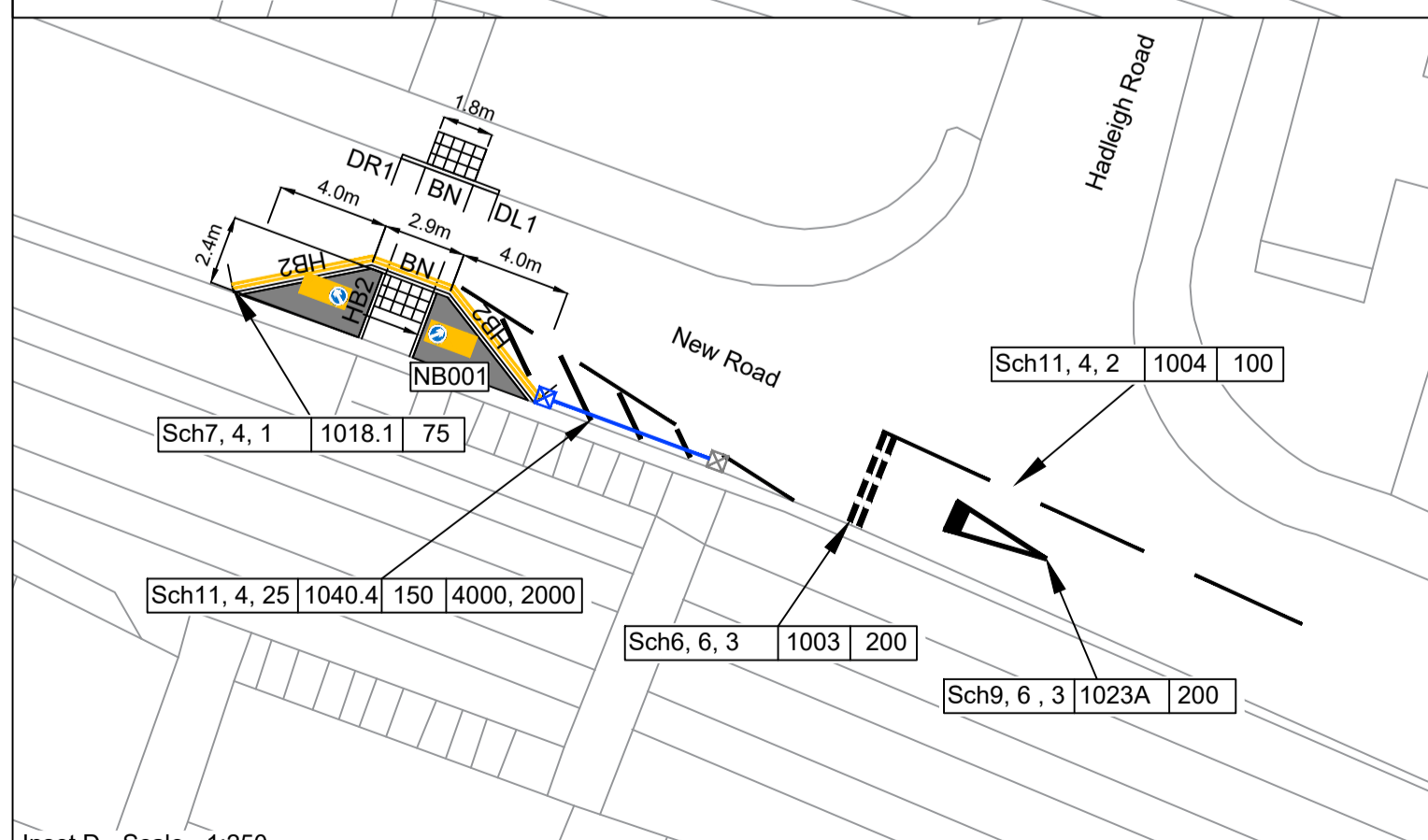
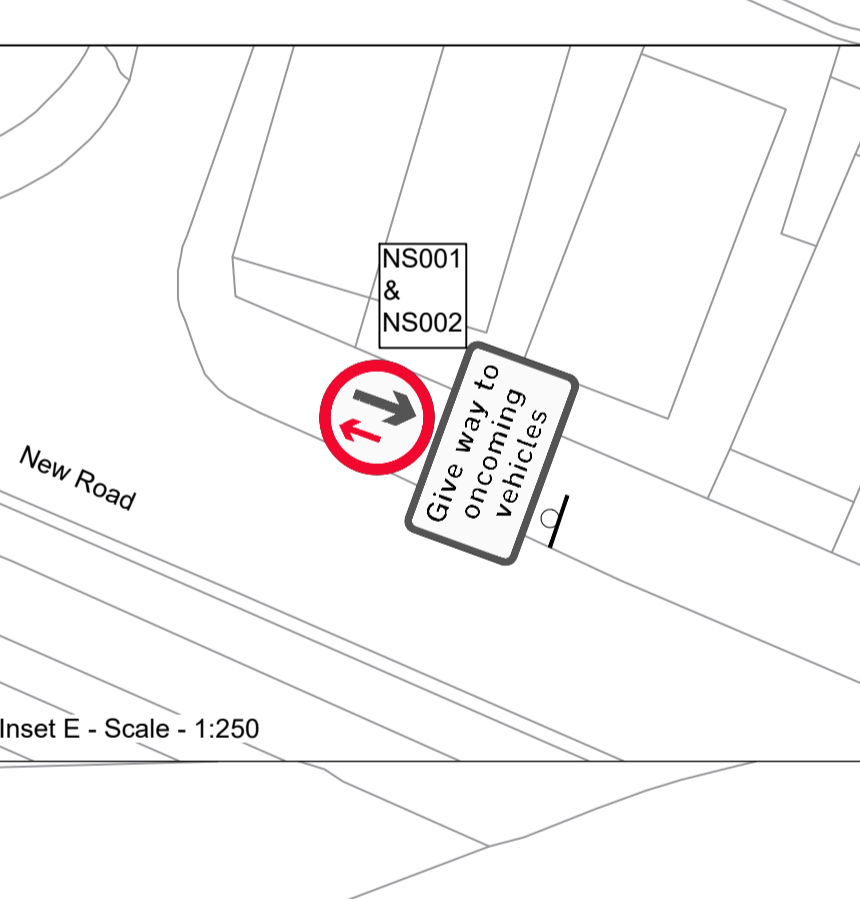
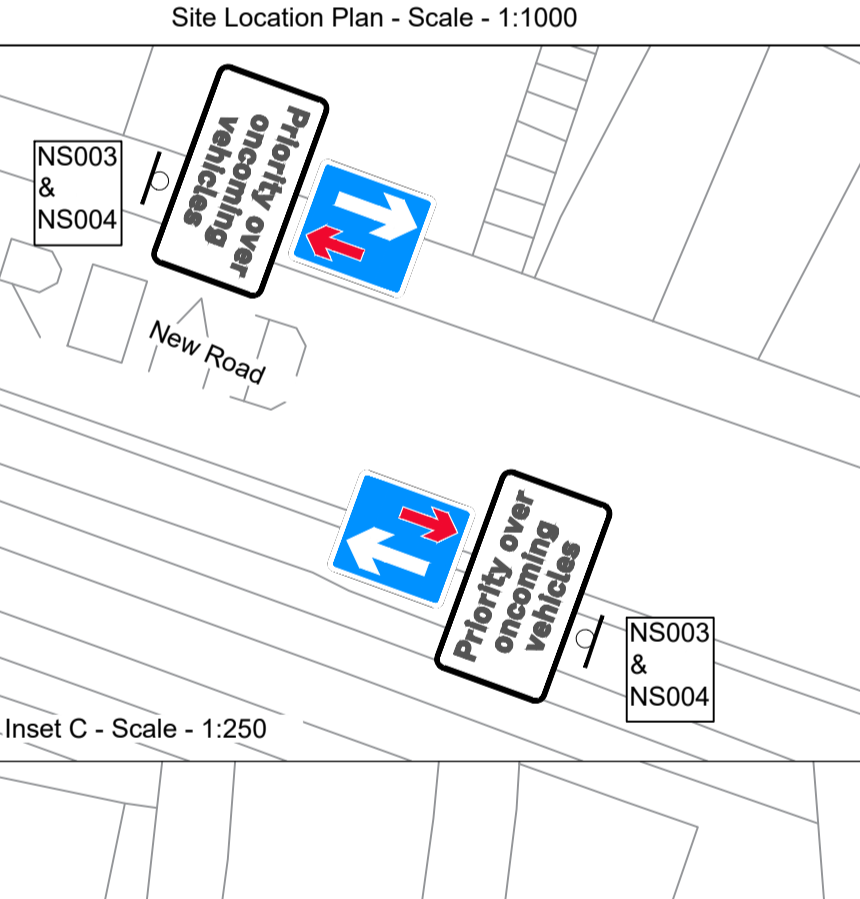
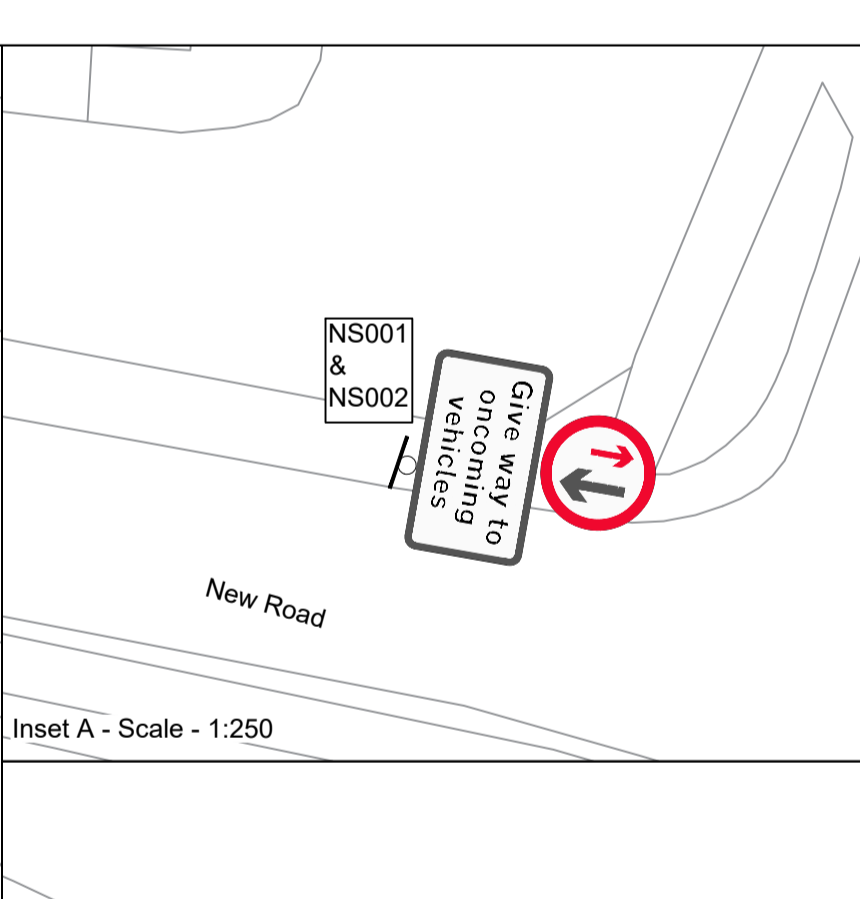
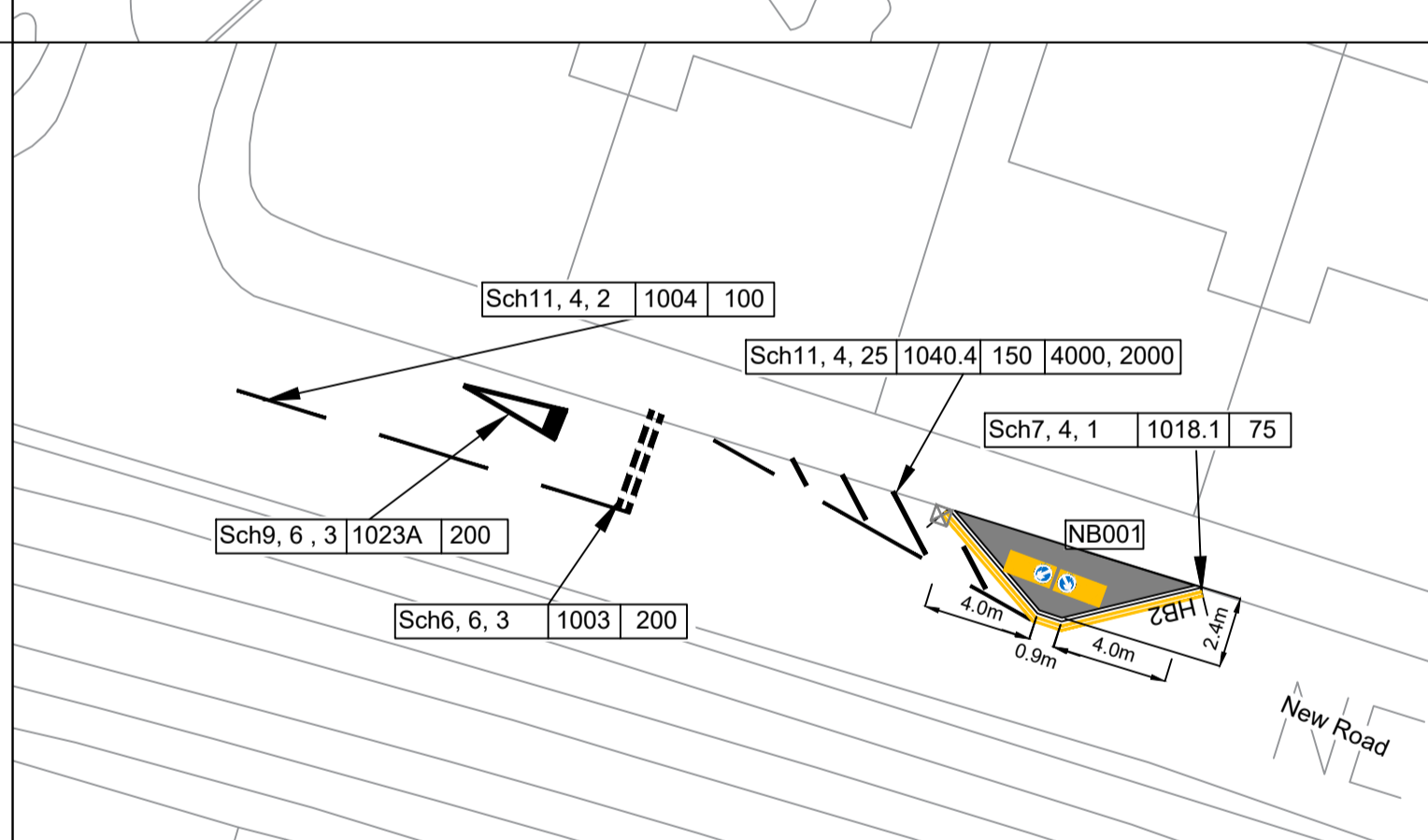
Revisions			
Rev	Details	Auth	Date
A	Original Issue.	-	Dec-25
B	Additional keep left bollards	AG	Feb-26

Notes:

- All signs and road markings are to be in accordance with the Traffic Signs Regulations & General Directions 2016 (TSRGD) and Traffic Signs Manual chapters 1, 3 and 4.
- All sign locations indicated are approximate and must be agreed on site with the supervisor prior to erection.
- Where proposed road markings tie into existing road markings they shall be correctly aligned with existing road markings in accordance with dimensions shown in the TSRGD.
- Any road markings removed or covered outside the extents of the main works for traffic management purposes are to be reinstated as existing upon scheme completion.
- Where road markings are to be laid on existing pavements, redundant road markings are to be removed by appropriate methods.
- All temporary signs are required to have a date on their reverse by which they should be removed (to be 3 months after installation on site). Text to measure 50mm height and label to be manufactured from one piece of U.V. stabilised self-adhesive vinyl.
- Do NOT scale this drawing.

Key:

- Road marking detail.
- Regulatory road sign plate on new post.
- Temporary Road signs to be attached to existing lamp columns.
- Keep Right Traffic Bollards.
- Proposed gully connection.
- Proposed gully.
- Existing gully to remain.
- Proposed buff tactile paving.
- Proposed build out with 100m kerb upstand. Construction to be 20mm dense asphalt binder course, 80mm thick, 6mm dense asphalt surface course, 20mm thick.



Sign Reference	Diagram Number	Description	Post size (mm)	Post Thickness (mm)	Number of Signs	Number of Posts	Post Spacing (mm)	Sign Rate Size (WxH mm)	Xheight (mm)	Area (m²)	Illuminated (Y/N)	Wide Based (Y/N)	Mounting Height (mm)	Post Length (mm)	Foundation (WxLxD)	Notes
NS001	615	Give Priority to oncoming vehicles	89	4	2	1	N/A	750	N/A	0.44	Y	Y	2855	4355	600x800x600	Mounted above sign NS002
NS002	615.1	Give Priority to oncoming vehicles	89	4	2	1	N/A	997x581	75	0.58	Y	Y	2300			
NS003	811A	Priority over oncoming vehicles	89	4	2	1	N/A	700x800	N/A	0.56	Y	Y	2855	4405	600x800x600	Mounted above sign NS004
NS004	Sub-Rate for 811A	Priority over oncoming vehicles	89	4	2	1	N/A	1049x581	75	0.61	Y	Y	2300			
TS001	7014	New Road Layout	N/A	N/A	3	N/A	N/A	490x490	50	0.24	N	N/A	2300	N/A	N/A	Mount on existing lamp columns

SAFETY, HEALTH AND ENVIRONMENTAL INFORMATION

In addition to the hazards/risk normally associated with the types of work detailed on this drawing, note the following significant residual risks

Construction	None.
Maintenance/Cleaning	None.
Use	None.
Discriminating/Demolishing	None.

Southend-on-Sea City Council

Environment & Place

PO Box 5560, Civic Centre
Victoria Avenue, Southend on Sea,
SS2 6ZQ

Project Title
New Road Traffic Calming & Safety Scheme

Drawing Title
General Arrangement

Drawn ETB	Date 25/11/2025	Scale @ A1
Checked AA	Date 28/11/2025	As Shown
Review AAO	Date 01/12/2025	
Approved AG	Date 10/12/2025	Revision B

Drawing Status

Preliminary	Construction	<input checked="" type="checkbox"/>
Tender	As Constructed	<input type="checkbox"/>

Drawing Number
SCCC11334-104-SCC-NRS-P-101

This map is reproduced from Ordnance Survey material with the permission of Ordnance Survey on behalf of the Controller of Her Majesty's Stationary Office © Crown copyright. Unauthorised reproduction infringes Crown copyright and may lead to prosecution or civil proceedings. AL100019680