

THE SOUTHEND BOROUGH COUNCIL (WAITING, LOADING, STOPPING AND PARKING PLACES) (MAP BASED) (CONSOLIDATION) ORDER 2021

THE SOUTHEND-ON-SEA CITY COUNCIL (WAITING, LOADING, STOPPING AND PARKING PLACES) (MAP BASED) (HIGH STREET, LEIGH-ON-SEA) AMENDMENT NO.9 ORDER 2026

Southend-on-Sea City Council in exercise of its powers under Sections 1, 2, 4 and 122 under the Road Traffic Regulation Act 1984 (as amended) ("the 1984 Act") and the Traffic Management Act 2004 ("the 2004 Act") and of all other enabling powers, and after consultation with the Chief Officer of Police in accordance with Part III and Part IV of Schedule 9 to the 1984 Act, hereby makes the following Order

- 1 Without prejudice to the validity of anything done or to the liability incurred in respect of any act or omission before the coming into operation of this Order, The Southend Borough Council (Waiting, Loading, Stopping and Parking Places) (Map Based) (Consolidation) Order 2021 (as amended) (To be known as 'The 2021 Order') shall have effect as though
 - (i) The items represented on the plans in Schedule 1 to this Order shall replace those corresponding plans as listed in the appropriate Schedule to the 2021 Order (as amended)
- 2 The effect of this Order is to (this article is an explanatory note and does not form part of the Order)
 - To introduce a Restricted Parking Zone (RPZ) - No Waiting at Any Time and No Loading at Any Time - between the mini roundabout at the bottom of Belton Bridge to the dead end of the High Street, Leigh-on-Sea
 - To introduce No Loading and Unloading at Any Time restrictions on High Street, Leigh-on-Sea, adjacent to Belton Bridge, on the north side of the road for a distance of approx 69 metres (m)
 - Within the proposed Restricted Parking Zone, to introduce a Goods Vehicle Loading Only bay outside No.7 on the High Street, with an approximate distance of 18m.
- 3 The remainder of The Southend Borough Council (Waiting, Loading, Stopping and Parking Places) (Map Based) (Consolidation) Order 2021 (as amended) shall remain in full force and effect
- 4 This Order shall come into effect on the 15th May 2026 and may be cited as "THE SOUTHEND BOROUGH COUNCIL (WAITING, LOADING, STOPPING AND PARKING PLACES) (MAP BASED) (CONSOLIDATION) ORDER 2021 THE SOUTHEND-ON-SEA CITY COUNCIL (WAITING, LOADING, STOPPING AND PARKING PLACES) (MAP BASED) (HIGH STREET, LEIGH-ON-SEA) AMENDMENT NO 9 ORDER 2026"

Given under the Common Seal of Southend-on-Sea City Council the 14th day of May 2026.

The COMMON SEAL of
SOUTHEND-ON-SEA CITY
COUNCIL was pursuant to a
resolution of the Council
hereunto affixed in the
presence of:

)
)
)
)
)
)

Susan Zeiss
Proper officer of the Council

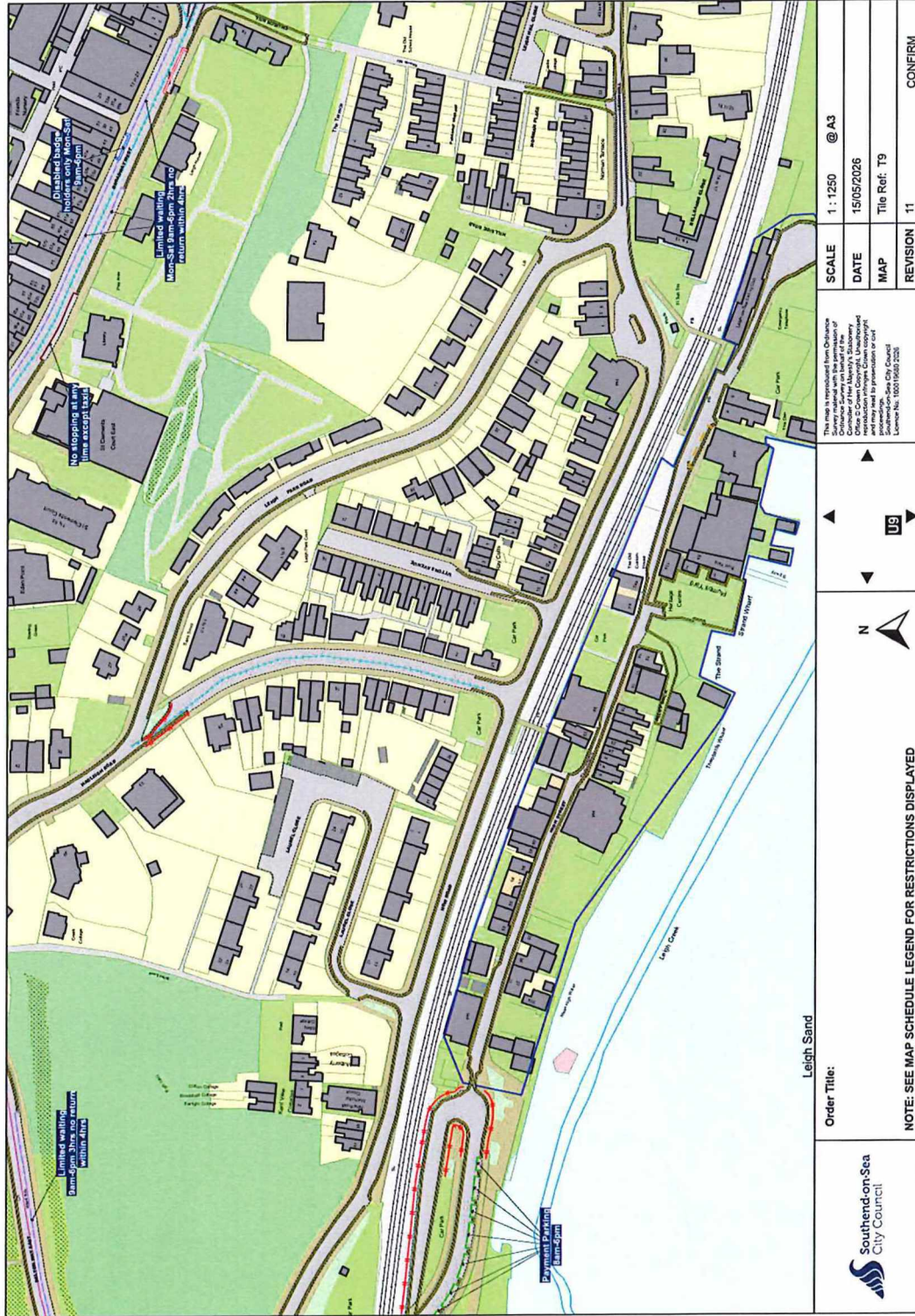
SUSAN ZEISS



437.26

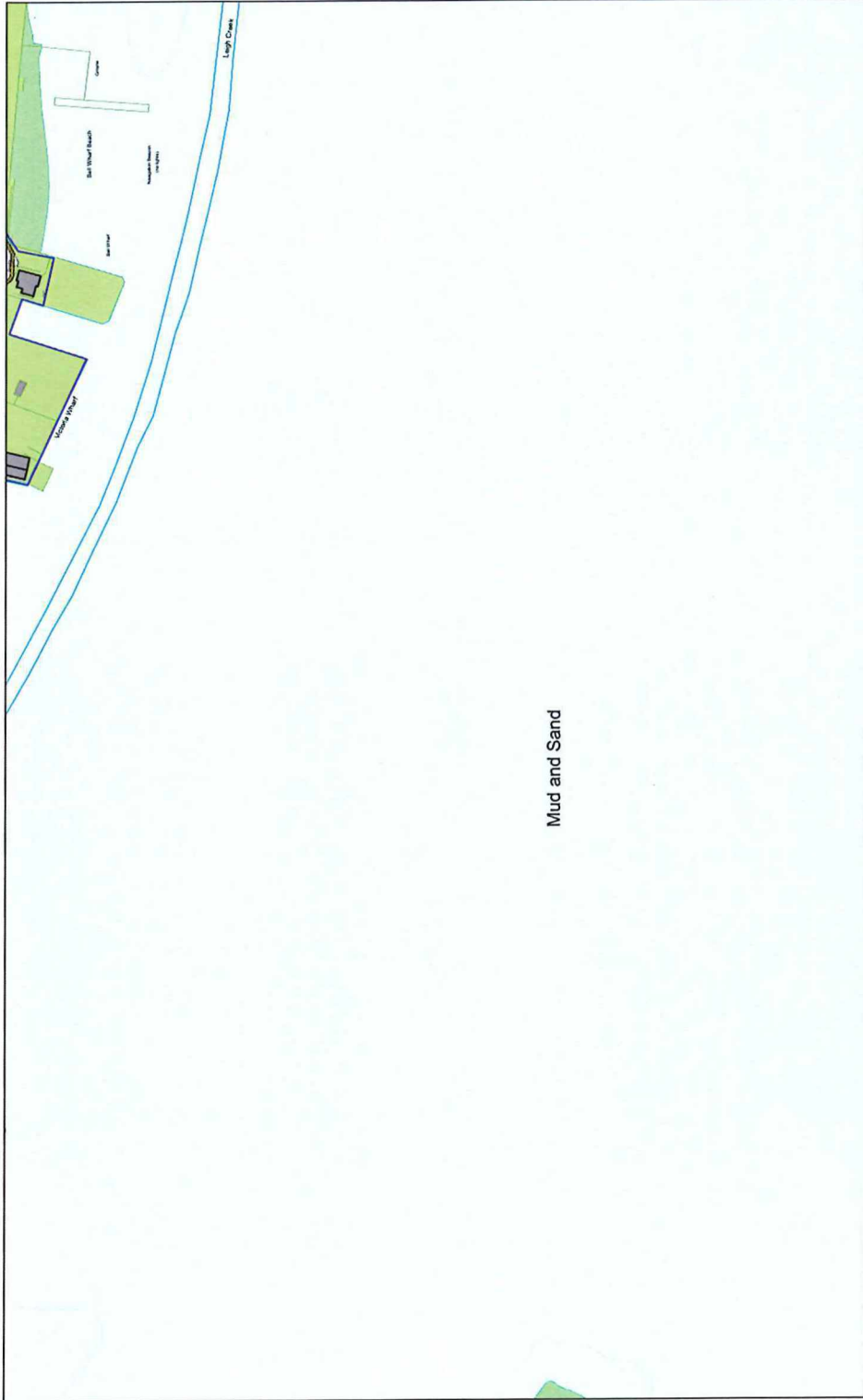
Schedule 1

Map-based Schedules to replace plans (T9 rev10, U9 rev6) in the appropriate Schedule of The 2021 Order (as amended)



| | | |
|--|--|---|
| | Order Title: | Leigh Sand |
| | NOTE: SEE MAP SCHEDULE LEGEND FOR RESTRICTIONS DISPLAYED | SCALE 1:1250 @ A3 DATE 15/05/2026 MAP Title Ref: T9 REVISION 11 CONFIRM |

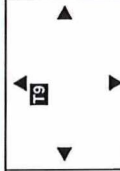
437.26
S2



Mud and Sand

| | | |
|--|--|---------------------|
| | Order Title: | SCALE 1 : 1250 @ A3 |
| | NOTE: SEE MAP SCHEDULE LEGEND FOR RESTRICTIONS DISPLAYED | DATE 15/05/2026 |
| | | MAP Title Ref. U9 |
| | | REVISION 7 |
| | | CONFIRM |

This map is based on data from Ordnance Survey aerial photography with the permission of the Controller of Her Majesty's Stationery Office. Crown Copyright. Unauthorised reproduction of this map is prohibited and may result in prosecution or civil liability. Southern-on-Sea City Council License No. 100010562 2026



437.76

S2